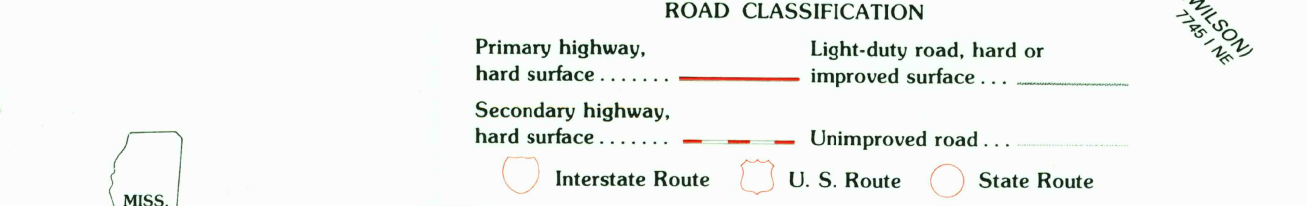
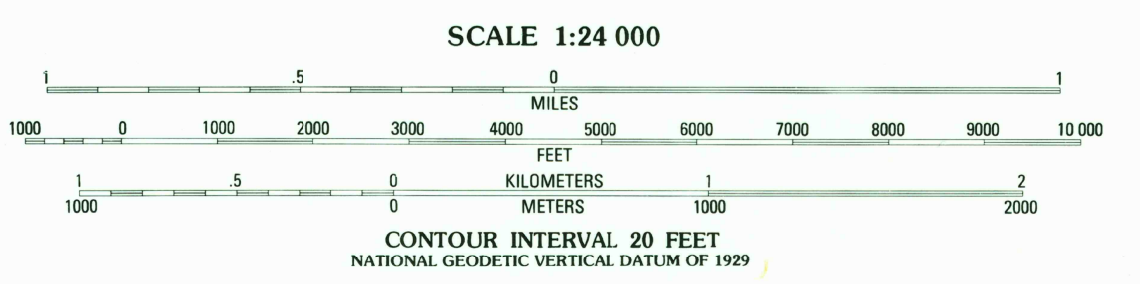
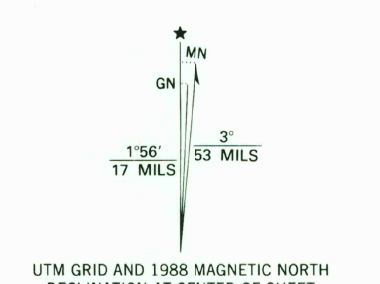


Produced by the United States Geological Survey  
Control by USGS and NOS/NOAA  
Topography by photogrammetric methods from aerial photographs taken 1957-58. Revised from aerial photographs taken 1984. Field checked 1987. Map edited 1988.  
Projection and 10,000-foot grid ticks: Mississippi coordinate system, west zone (transverse Mercator)  
1000-meter Universal Transverse Mercator grid, zone 15  
1927 North American Datum  
To place on the predicted North American Datum 1983, move the projection lines 16 meters south and 10 meters east as shown by dashed corner ticks  
Fine red dashed lines indicate selected fence and field lines where generally visible on aerial photographs. This information is unchecked



THIS MAP COMPLIES WITH NATIONAL MAP ACCURACY STANDARDS  
FOR SALE BY U.S. GEOLOGICAL SURVEY, DENVER, COLORADO 80225, OR RESTON, VIRGINIA 22092  
A FOLDER DESCRIBING TOPOGRAPHIC MAPS AND SYMBOLS IS AVAILABLE ON REQUEST

QUADRANGLE LOCATION

USGS NMD HISTORICAL MAP  
SEP 20 1988  
REC'D FILE COPY

NEWTONIA, MISS.  
SW 4 GLOSTER 15' QUADRANGLE  
31091-A2-TF-024  
1988  
DMA 2746 II SW-SERIES V843