

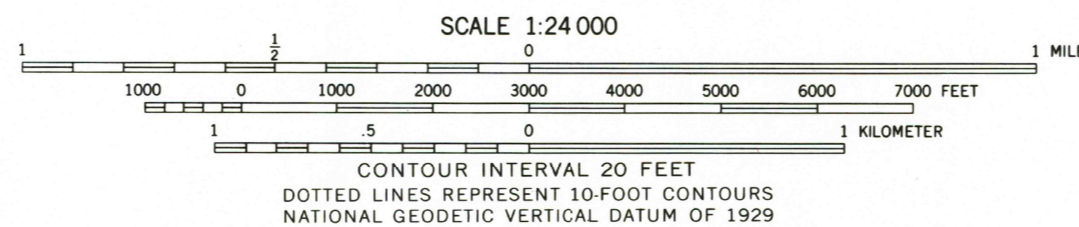
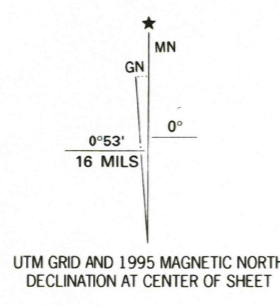
Produced by the United States Geological Survey

Compiled by photogrammetric methods from imagery dated 1972  
Field checked 1973

North American Datum of 1927 (NAD 27). Projection and  
10 000-foot ticks: Mississippi coordinate system, east zone  
(transverse Mercator)

Blue 1000-meter Universal Transverse Mercator ticks, zone 16  
North American Datum of 1983 (NAD 83) is shown by dashed  
corner ticks. The values of the shift between NAD 27 and NAD 83  
for 7.5-minute intersections are obtainable from National Geodetic  
Survey NADCON software

There may be private holdings within the boundaries of  
the National or State reservations shown on this map




THIS MAP COMPLIES WITH NATIONAL MAP ACCURACY STANDARDS  
FOR SALE BY U.S. GEOLOGICAL SURVEY  
DENVER, COLORADO 80225, OR RESTON, VIRGINIA 22092  
A FOLDER DESCRIBING TOPOGRAPHIC MAPS AND SYMBOLS IS AVAILABLE ON REQUEST



QUADRANGLE LOCATION

Revisions shown in purple compiled from imagery dated 1990  
and other sources. Field checked 1992. Map edited 1995  
Information shown in purple meets USGS content standards  
and does not conflict with previously mapped contours

ROAD CLASSIFICATION	
Primary highway, hard surface	Light-duty road, hard or improved surface
Secondary highway, hard surface	Unimproved road
Interstate Route	U. S. Route
	State Route



RATLIFF, MS  
34088-05-TF-024  
1992  
DMA 3252 I NE-SERIES V843