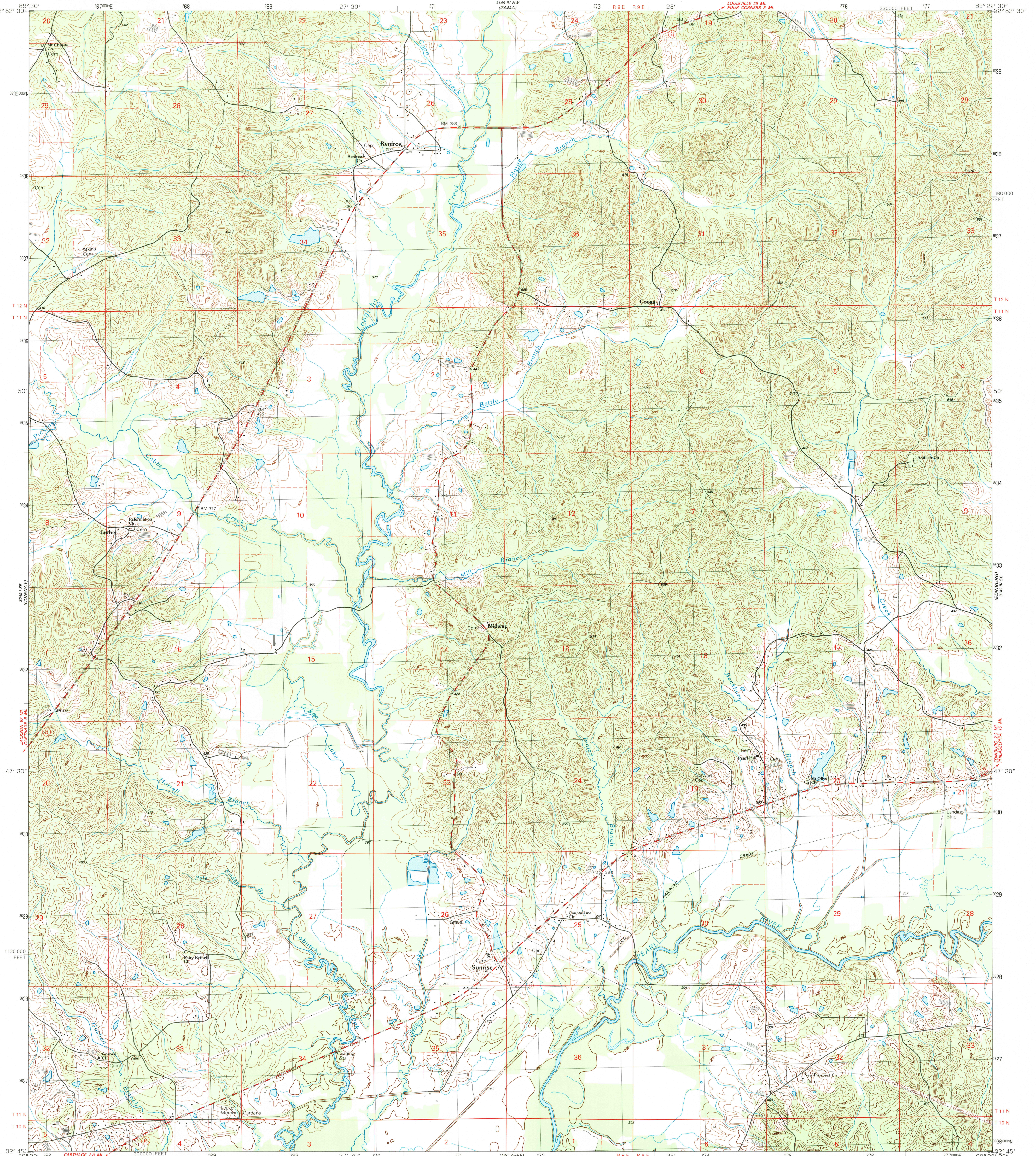


32° 52' 30" N  
89° 30' W

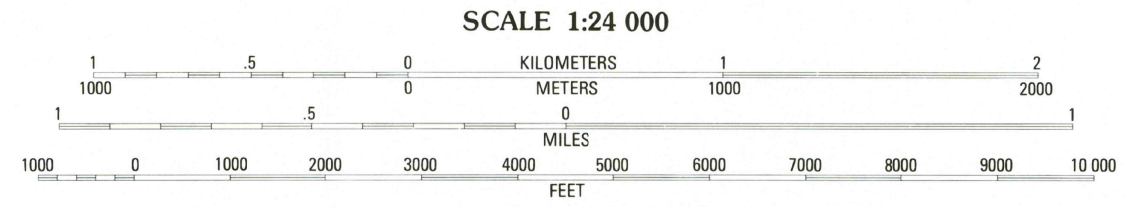
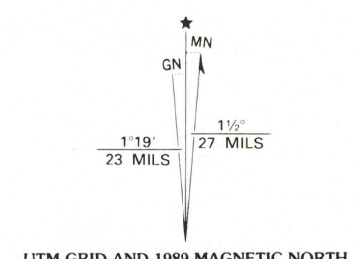
UNITED STATES  
DEPARTMENT OF THE INTERIOR  
GEOLOGICAL SURVEY

RENFRO QUADRANGLE  
MISSISSIPPI-LEAKE COUNTY  
7.5 MINUTE SERIES (TOPOGRAPHIC)  
SW 4 EDINBURG 15' QUADRANGLE

32° 52' 30" N  
89° 30' W



Produced by the United States Geological Survey  
Control by USGS, NOS/NOAA, and Mississippi Highway Department  
Topography by photogrammetric methods from aerial photographs taken 1958. Revised from aerial photographs taken 1983-84  
Field checked 1987. Map edited 1989  
Projection and 10,000-foot grid ticks: Mississippi coordinate system, east zone (transverse Mercator)  
1000-meter Universal Transverse Mercator grid, zone 16  
1927 North American Datum  
To place on the predicted North American Datum 1983, move the projection lines 12 meters south and 6 meters east as shown by dashed corner ticks  
Fine red dashed lines indicate selected fence and field lines where generally visible on aerial photographs. This information is unchecked



SCALE 1:24 000  
CONTOUR INTERVAL 10 FEET  
NATIONAL GEODETIC VERTICAL DATUM OF 1929

THIS MAP COMPLIES WITH NATIONAL MAP ACCURACY STANDARDS  
FOR SALE BY U.S. GEOLOGICAL SURVEY, DENVER, COLORADO 80225, OR RESTON, VIRGINIA 22092  
A FOLDER DESCRIBING TOPOGRAPHIC MAPS AND SYMBOLS IS AVAILABLE ON REQUEST



ROAD CLASSIFICATION

Primary highway, hard surface	Light-duty road, hard or improved surface
Secondary highway, hard surface	Unimproved road
Interstate Route	U. S. Route
	State Route

SEP 14 1989  
REC'D FILE COPY

RENFRO, MISS.  
SW 4 EDINBURG 15' QUADRANGLE  
32089-G4-TF-024  
1989  
DMA 3149 IV SW-SERIES V843