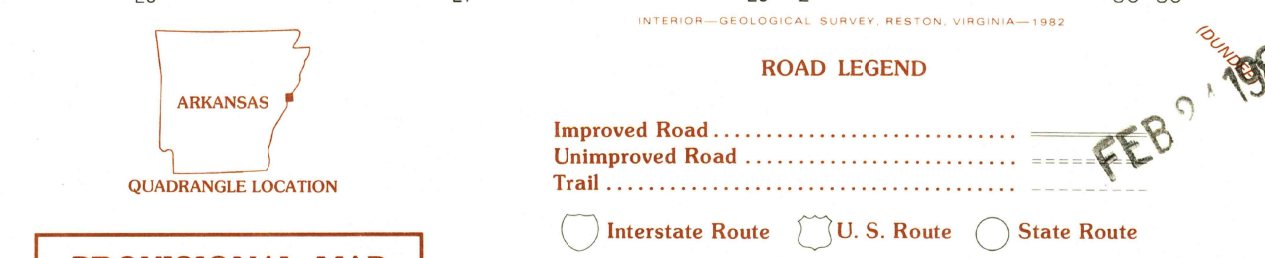
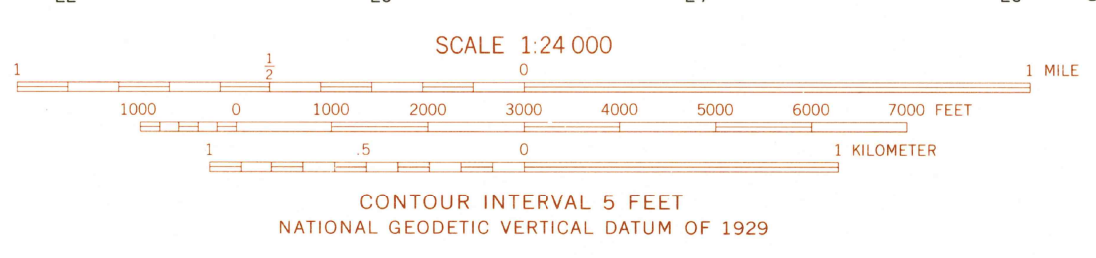
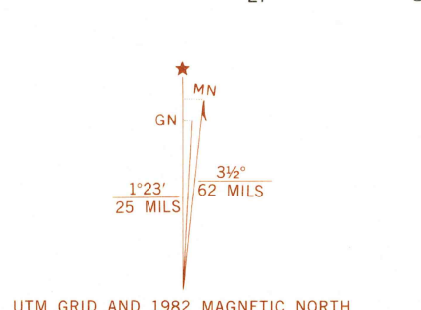


Mapped, edited, and published by the Geological Survey
Control by USGS and NOS/NOAA
Topography by photogrammetric methods from aerial photographs taken 1977 and 1979. Field checked 1978. Map edited 1982
Projection: Arkansas coordinate system, south zone (Lambert conformal conic)
10,000-foot grid ticks based on Arkansas coordinate system, south zone and Mississippi coordinate system, west zone 1000-meter Universal Transverse Mercator grid, zone 15 1927 North American Datum
To place on the predicted North American Datum 1983 move the projection lines 8 meters south and 9 meters east as shown by dashed corner ticks
There may be private inholdings within the boundaries of the National or State reservations shown on this map



PROVISIONAL MAP
Produced from original manuscript drawings. Information shown as of date of field check.

STUBBS ISLAND, MISS.-ARK.
PROVISIONAL EDITION 1982

THIS MAP COMPLIES WITH NATIONAL MAP ACCURACY STANDARDS
FOR SALE BY U.S. GEOLOGICAL SURVEY, DENVER, COLORADO 80225, OR RESTON, VIRGINIA 22092
AND ARKANSAS GEOLOGICAL COMMISSION, LITTLE ROCK, ARKANSAS 72204

RETURN TO
UNITED STATES GEOLOGICAL SURVEY

34090-F5-TF-024

FEB 9 1983

2000