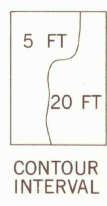
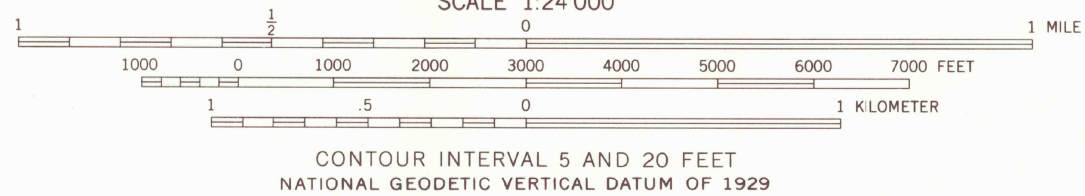
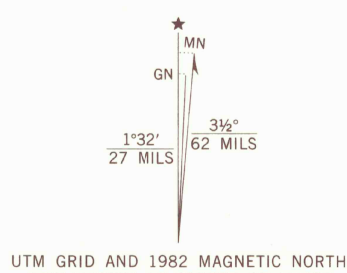


Maped, edited, and published by the Geological Survey
Control by USGS, NOS/NOAA, and the Mississippi Highway Department
Topography by photogrammetric methods from aerial photographs
taken 1976. Field checked 1977. Map edited 1982
Projection and 10,000-foot grid ticks. Mississippi coordinate
system, west zone (transverse Mercator)
1000-meter Universal Transverse Mercator grid, zone 15
1927 North American Datum
To place on the predicted North American Datum 1983
move the projection lines 11 meters south and
8 meters east as shown by dashed corner ticks
There may be private inholdings within the boundaries
of the National or State reservations shown on this map
Fine red dashed lines indicate selected fence and field lines where
generally visible on aerial photographs. This information is unchecked



ROAD CLASSIFICATION
Primary highway, hard surface
Secondary highway, hard surface
Light-duty road, hard or improved surface
Unimproved road
Interstate Route
U. S. Route
State Route

TCHULA, MISS.
NW/4 LEXINGTON 15' QUADRANGLE
N3307.5-W9007.5/7.5
1982
DMA 2950 II NW-SERIES V843

NOV 24 1982
MISSISSIPPI

2250