

Mapped and edited by Tennessee Valley Authority
Published by the Geological Survey

Control by NOS/NOAA, USGS, CE, and TVA

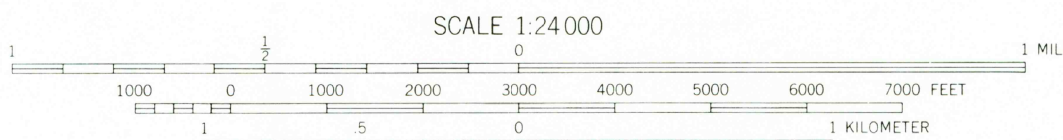
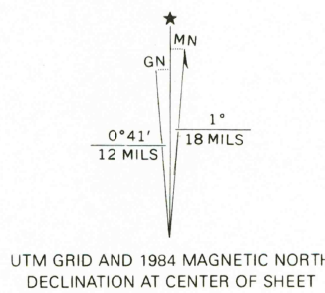
Topography by USGS and TVA by photogrammetric
methods from aerial photographs taken 1948
Map field checked by TVA, 1950

Polyconic projection. 10,000-foot grid ticks based on
Mississippi coordinate system, east zone and
Alabama coordinate system, west zone
1000-meter Universal Transverse Mercator grid, zone 16
1927 North American Datum

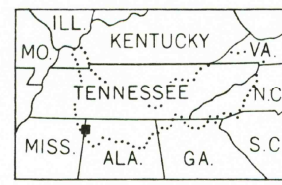
To place on the predicted North American Datum 1983
move the projection lines 8 meters south and
3 meters east as shown by dashed corner ticks

There may be private inholdings within the boundaries of
the National or State reservations shown on this map.

Revisions shown in purple and woodland compiled by
the Tennessee Valley Authority from aerial photographs
taken 1980, 1983 and other sources. This information
not field checked. Map edited 1984



CONTOUR INTERVAL 20 FEET
DASHED LINES REPRESENT HALF-INTERVAL CONTOURS
NATIONAL GEODETIC VERTICAL DATUM OF 1929



QUADRANGLE LOCATION

ROAD CLASSIFICATION
Primary highway, all weather, hard surface
Secondary highway, all weather, hard surface
Light-duty road, all weather, improved surface
Unimproved road, fair or dry weather
Interstate Route
U. S. Route
State Route

TISHOMINGO, MISS.-ALA.
34088-F2-TF-024

1950
PHOTOREVISED 1984
DMA 3353 I NW-SERIES 8743

THIS MAP COMPLIES WITH NATIONAL MAP ACCURACY STANDARDS
FOR SALE BY U. S. GEOLOGICAL SURVEY, RESTON, VIRGINIA, 22092
AND U. S. TENNESSEE VALLEY AUTHORITY, CHATTANOOGA, TENN. 37401 OR KNOXVILLE, TENN. 37902
A FOLDER DESCRIBING TOPOGRAPHIC MAPS AND SYMBOLS IS AVAILABLE ON REQUEST

Fine purple dashed lines indicate selected fence and field
lines where generally visible on aerial photographs