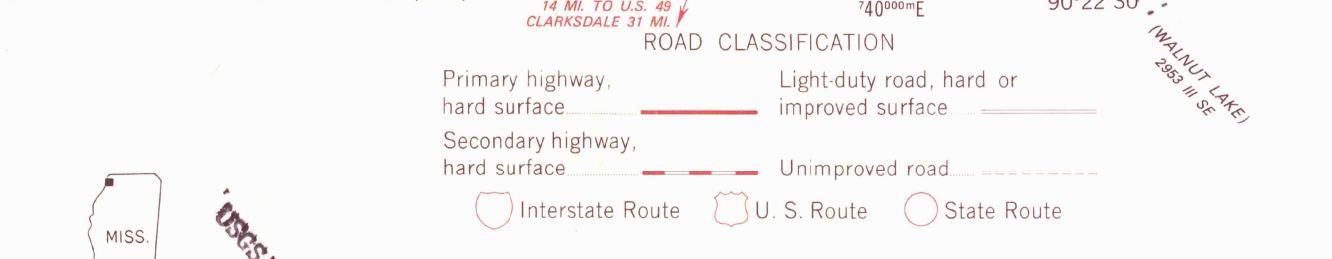
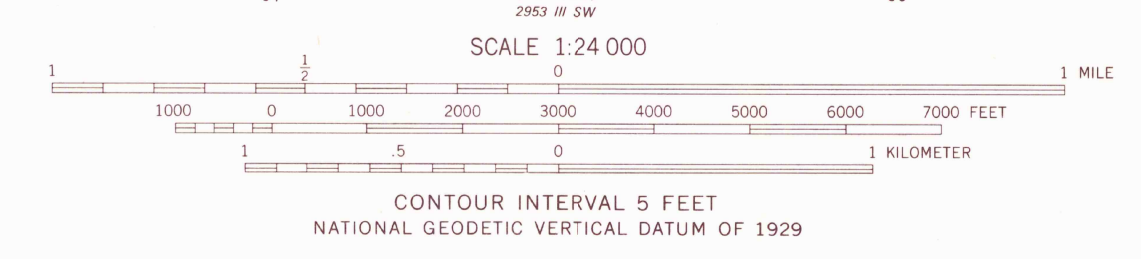
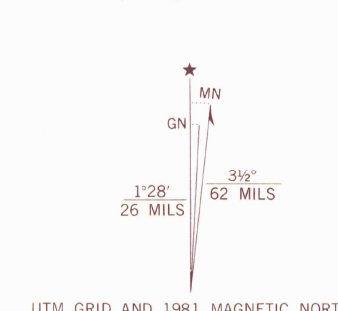


Mapped, edited, and published by the Geological Survey
Control by USGS and NOS/NOAA
Topography by photogrammetric methods from aerial photographs
taken 1975-76 and 1979. Field checked 1977. Map edited 1981
Projection: Mississippi coordinate system, west zone
(transverse Mercator)
10,000-foot grid ticks based on Mississippi coordinate system,
west zone and Arkansas coordinate system, south zone
1000-meter Universal Transverse Mercator grid, zone 15
1927 North American Datum
To place on the predicted North American Datum 1983
move the projection lines 8 meters south and
9 meters east as shown by dashed corner ticks
Fine red dashed lines indicate selected fence and field lines where
generally visible on aerial photographs. This information is unchecked



THIS MAP COMPLIES WITH NATIONAL MAP ACCURACY STANDARDS
FOR SALE BY U. S. GEOLOGICAL SURVEY, DENVER, COLORADO 80225, OR RESTON, VIRGINIA 22092
AND ARKANSAS GEOLOGICAL COMMISSION, LITTLE ROCK, ARKANSAS 72204
A FOLDER DESCRIBING TOPOGRAPHIC MAPS AND SYMBOLS IS AVAILABLE ON REQUEST



TUNICA, MISS.-ARK.
NW/4 CLAYTON 15' QUADRANGLE
N3437.5-W9022.5/7.5
1981
DMA 2953 III NW-SERIES V843
DUPLICATE