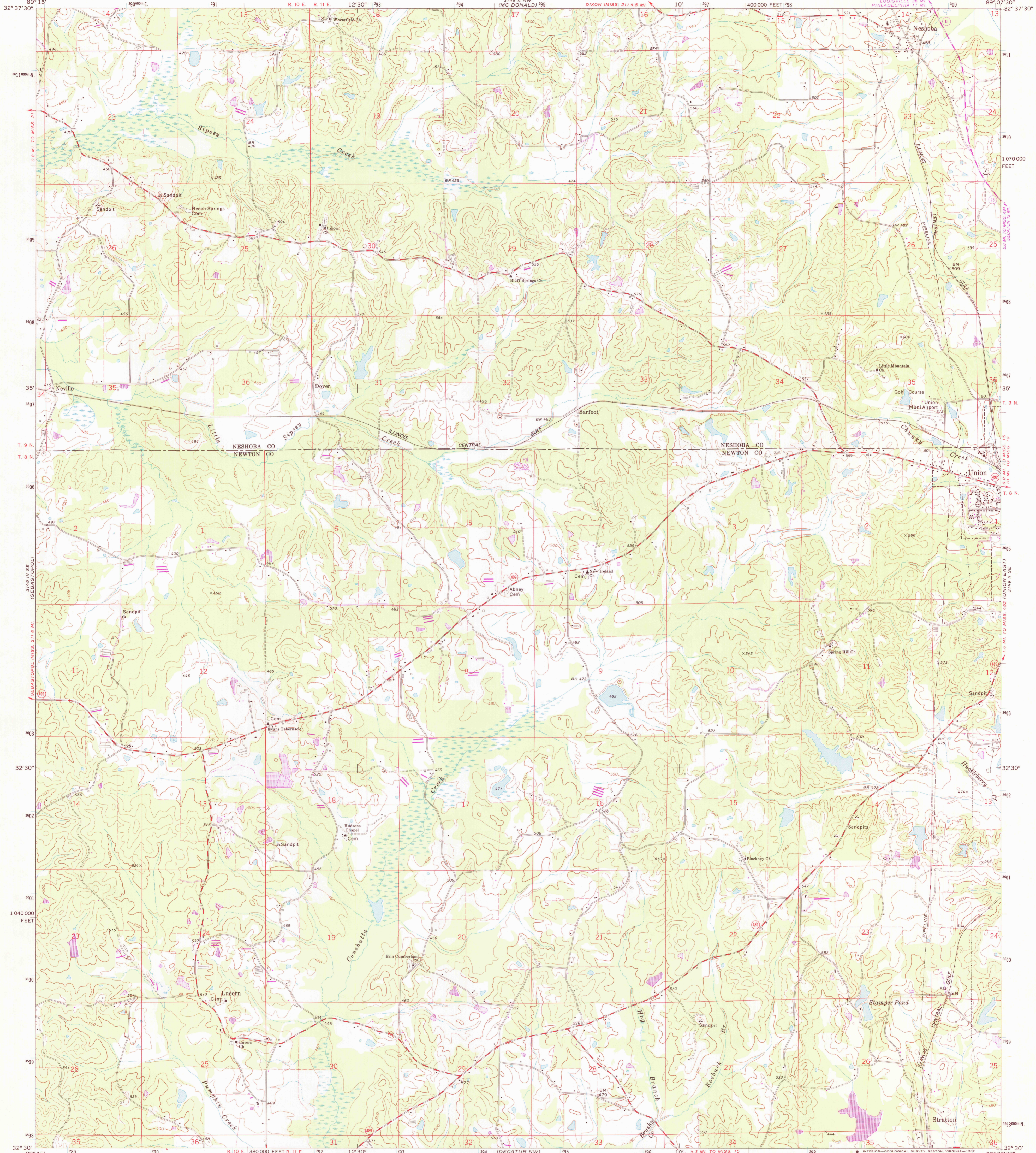


3149 III SE
(MADISON)

UNITED STATES
DEPARTMENT OF THE INTERIOR
GEOLOGICAL SURVEY

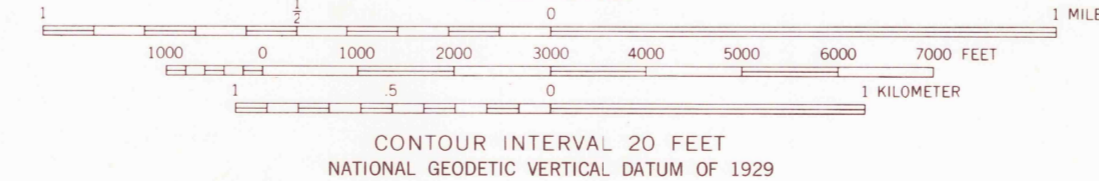
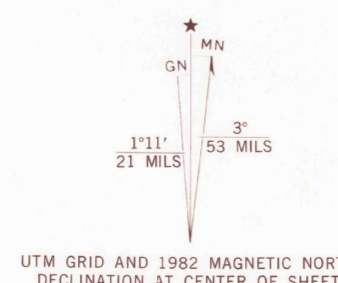
UNION WEST QUADRANGLE
MISSISSIPPI
7.5 MINUTE SERIES (TOPOGRAPHIC)

3149 III SE
(MADISON)



Mapped, edited, and published by the Geological Survey

Control by USGS and USC&GS
Topography by photogrammetric methods from aerial photographs taken 1970. Field checked 1972
Polyconic projection. 1927 North American datum 10,000-foot grid based on Mississippi coordinate system, east zone 1000-meter Universal Transverse Mercator grid ticks, zone 16, shown in blue
Fine red dashed lines indicate selected fence and field lines where generally visible on aerial photographs. This information is unchecked
To place on the predicted North American Datum 1983 move the projection lines 13 meters south and 5 meters east as shown by dashed corner ticks
Revisions shown in purple compiled from aerial photographs taken 1980 and other sources. This information not field checked. Map edited 1982



CONTOUR INTERVAL 20 FEET
NATIONAL GEODETIC VERTICAL DATUM OF 1929

THIS MAP COMPLIES WITH NATIONAL MAP ACCURACY STANDARDS FOR SALE BY U. S. GEOLOGICAL SURVEY, RESTON, VIRGINIA 22092
A FOLDER DESCRIBING TOPOGRAPHIC MAPS AND SYMBOLS IS AVAILABLE ON REQUEST



ROAD CLASSIFICATION

Primary highway, hard surface	Light-duty road, hard or improved surface
Secondary highway, hard surface	Unimproved road
Interstate Route	U. S. Route
	State Route

UNION WEST, MISS.
N3230-W8907.5/7.5

RETURN TO:
USGS NHD HISTORICAL MAP ARCHIVES

1972
PHOTOREVISED 1982
DMA 3149 II SW - SERIES V843

MAR 21 1983