















This map is not a legal land line or ownership document. Public lands are subject to change and leasing, and may have access restrictions; check with local offices. Obtain permission before entering private lands



Interstate
U. S.
State
County
National Forest, suitable
for passenger cars 105
National Forest, suitable for
high clearance vehicles
National Forest Trail

HIGHWAYS AND ROADS

	Primary highway	
	Secondary highway.....	
	Light-duty road	
	Composition: Unspecified...	
	Paved	
	Gravel	
	Dirt	
	Unimproved; 4 wheel drive	
	Trail	
	Gate; Barrier	

IMA 3145 II SW-SERIES V8