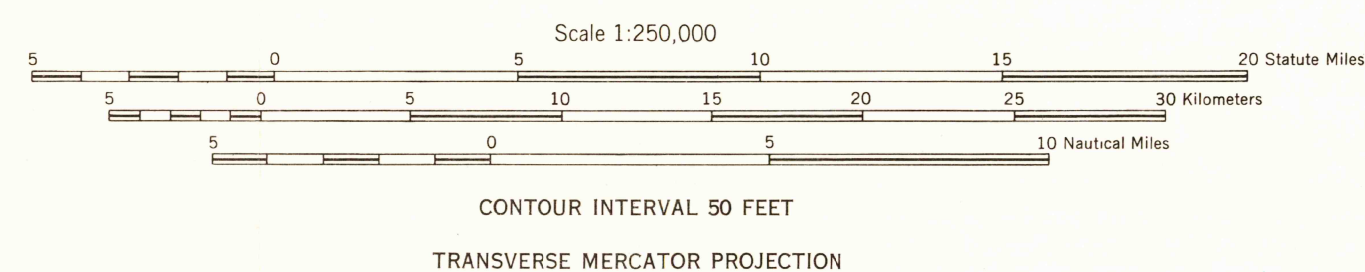
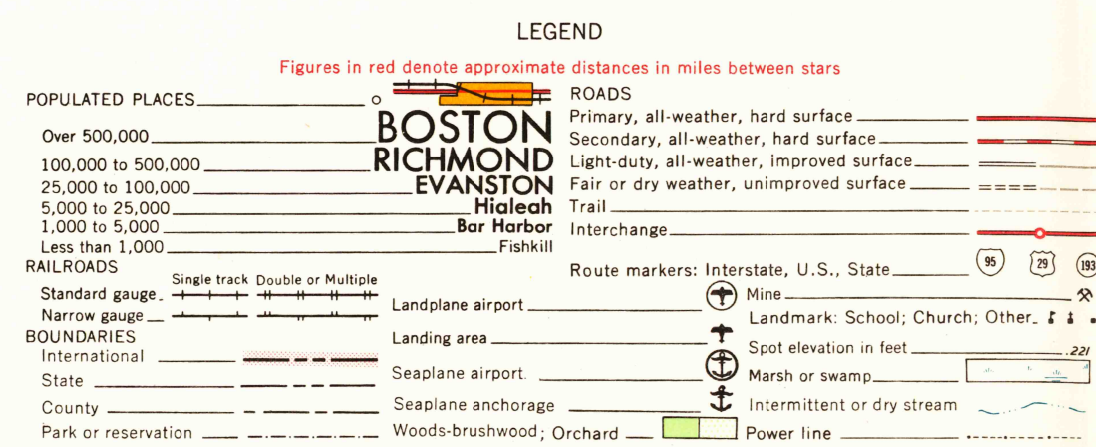
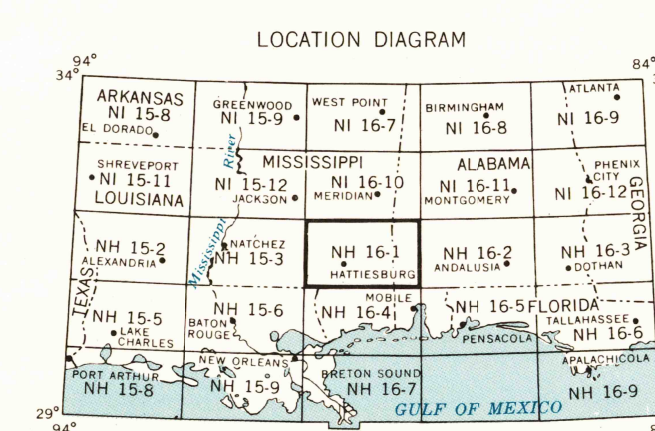


Prepared by the U.S. Army Topographic Command (AJEE), Washington, D.C. Compiled in 1954 by photogrammetric methods. Planimetry revised from aerial photographs taken 1952. Photographs field annotated 1953. Revised by the U.S. Geological Survey 1970.
100,000-meter Universal Transverse Mercator grid ticks, zone 16, shown in blue
Location of geodetic control established by government agencies is shown on corresponding 1:250,000-scale Geodetic Control Diagram



1970 MAGNETIC DECLINATION FROM TRUE NORTH VARIES FROM 5° (50 MILES) EASTERLY FOR THE CENTER OF THE WEST EDGE TO 36° (80 MILES) EASTERLY FOR THE CENTER OF THE EAST EDGE

FOR SALE BY U.S. GEOLOGICAL SURVEY, WASHINGTON, D.C. 20242



TOWNSHIP OR RANGE LINE

LAND GRANT BOUNDARY

USGS
HISTORICAL FILE
TOPOGRAPHIC DIVISION

HATTIESBURG, MISS., ALA.; LA.
1953
REVISED 1970

3530
MAR 1 1972