
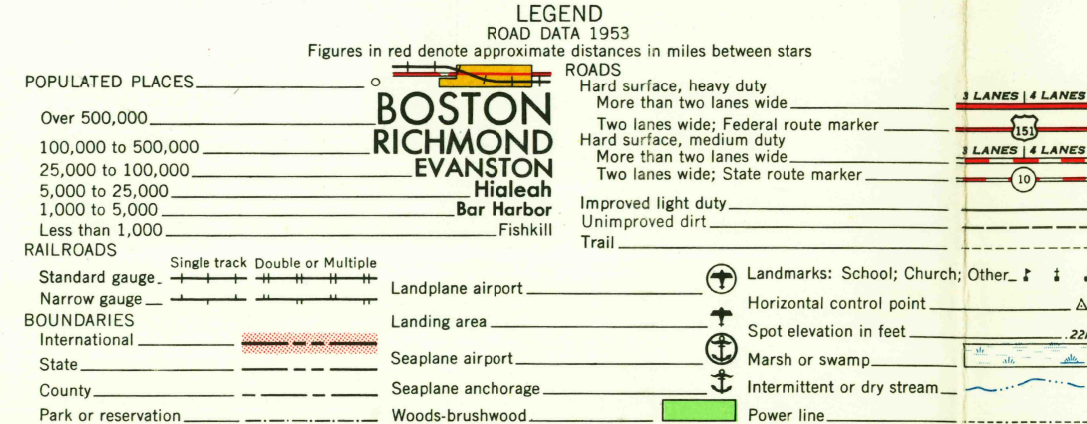




Prepared by the Army Map Service (AJEC), Corps of Engineers, U. S. Army, Washington, D. C. Compiled in 1954 by photogrammetric methods. Horizontal and vertical control by USCGS and USGS. Aerial photography February-April 1952. Photography field annotated 1953.

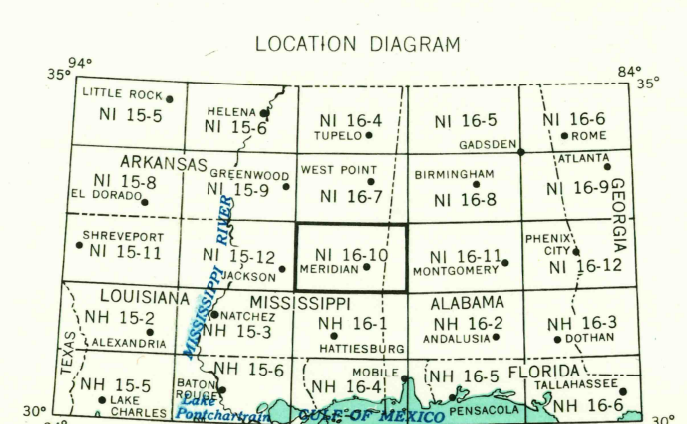
100,000-foot grids based on Mississippi coordinate system, east and west zones and Alabama coordinate system, west zone

10,000-meter Universal Transverse Mercator grid ticks, zone 16, shown in blue



1953 MAGNETIC DECLINATION FOR THIS SHEET VARIES FROM 3°00' EAST FOR THE CENTER OF THE WEST EDGE TO 4°15' EAST FOR THE CENTER OF THE EAST EDGE. MEAN ANNUAL CHANGE 12.00' WEST.

FOR SALE BY U.S. GEOLOGICAL SURVEY, WASHINGTON, D.C. 20242



TOWNSHIP OR RANGE LINE  
LAND GRANT BOUNDARY

USGS  
Historical File  
Topographic Division

SECTIONED TOWNSHIP					
6	5	4	3	2	1
7	8	9	10	11	12
18	17	16	15	14	13
19	20	21	22	23	24
30	29	28	27	26	25
31	32	33	34	35	36

MERIDIAN, MISS., ALA.

AUG 6 1965

1760