

Prepared by the Army Map Service (AMS), Corps of Engineers, U. S. Army, Washington, D. C. Compiled in 1954 by photogrammetric methods and from United States Quadrangles, 1:62,500, and 1:24,000 Engineers and USGS editions 1933-1934, and County and Parish Highway maps revised 1961-1970. Photometric detail revised by photogrammetric methods. Horizontal and vertical control by USCGS, USGS, and CE.


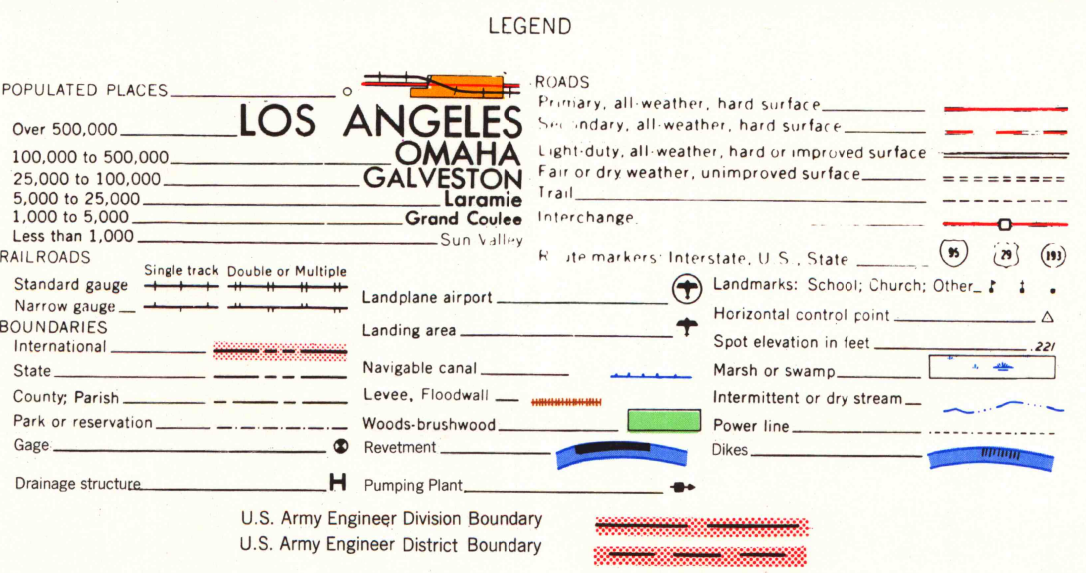
Revised by U. S. Army Engineer District, Vicksburg, Corps of Engineers.

The following revisions were made within the limits of U. S. Army Engineer District, Vicksburg, Mississippi, Corps of Engineers, added Flood Control, Navigation and Drainage Improvements, Planimetry from U. S. Geological Survey, Corps of Engineer, Quadrangles, NADA photography County and Parish Highway maps and Mississippi River Navigation Charts.

Edited and published by the Mississippi River Commission, Corps of Engineers, U. S. Army, Vicksburg, Mississippi.

U. S. Depository Copy  
Do Not Discard

SEP 6 - 1984



CONTOUR INTERVAL 100 FEET  
WITH SUPPLEMENTARY CONTOURS AT 50 FOOT INTERVALS

TRANSVERSE MERCATOR PROJECTION

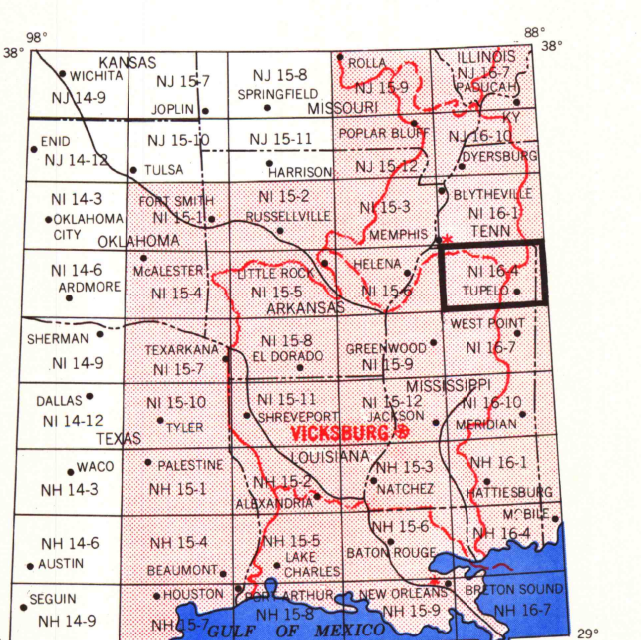
1983 MAGNETIC DECLINATION FOR THIS SHEET VARIES FROM 1° EAST AT THE CENTER OF THE WEST COAST TO 1° WEST AT THE CENTER OF THE EAST COAST. MEAN ANNUAL CHANGE IS 0° 07' WEST PER YEAR.

Distances on Little Tallahatchie River above mouth of, and through  
Panaola-Quitman Channel are shown at 10 mile intervals.

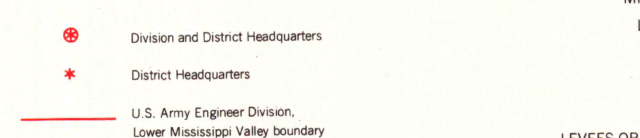
Additional Copies may be procured from  
The President, Mississippi River Commission, Corps of Engineers, U. S. Army  
P.O. Box 80  
Vicksburg, Miss.

U. S. Army Engineer District, Vicksburg, Corps of Engineers  
P.O. Box 60  
Vicksburg, Miss.

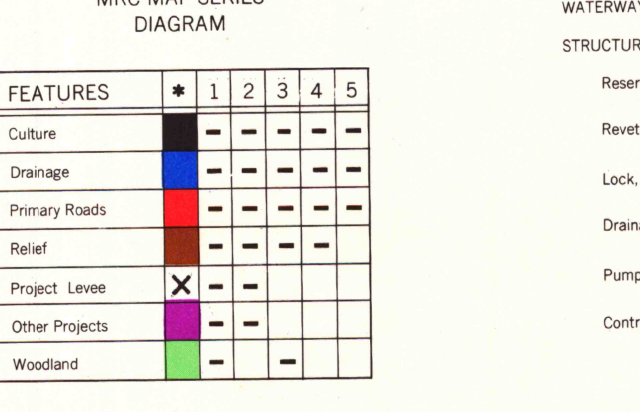
LOCATION DIAGRAM FOR TUPELO



LOCATION DIAGRAM LEGEND



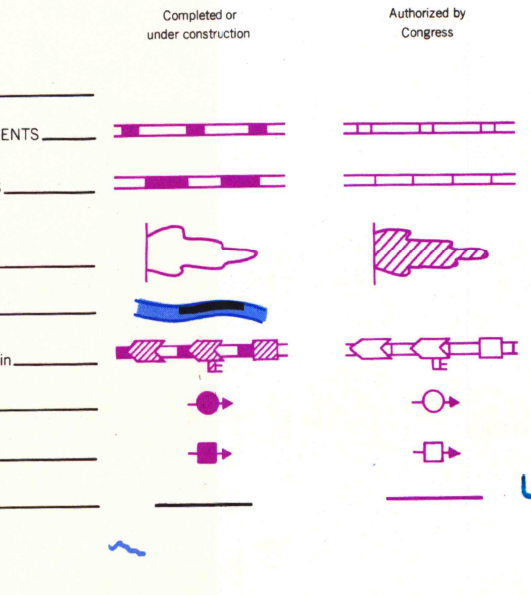
MRC MAP SERIES DIAGRAM



PRINTED BY ARMY-MRC VICKSBURG, MISS. 5-84

PROJECT LEGEND

MISSISSIPPI RIVER COMMISSION, U. S. ARMY AND U. S. ARMY ENGINEER DIVISION,  
LOWER MISSISSIPPI VALLEY FLOOD CONTROL, NAVIGATION AND DRAINAGE PROJECTS



A. H. ROBINSON  
MAP LIBRARY  
SEP 13 1984  
University of Wisconsin  
Madison

TUPELO, MISS.; ALA.; TENN.  
M.R.C. EDITION OF 1984