

TOPOGRAPHY

STATE OF MISSISSIPPI

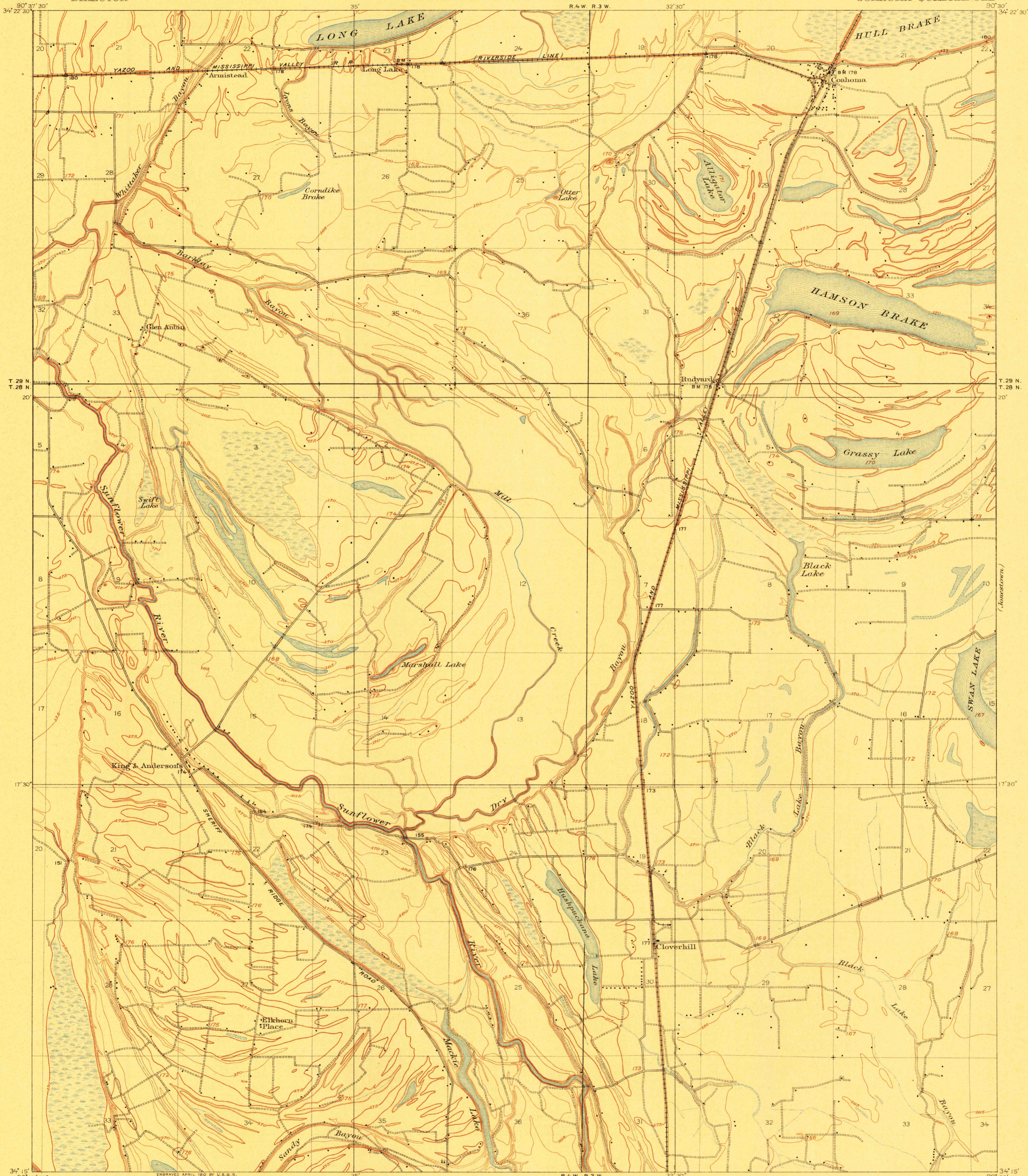
E. F. NOEL GOVERNOR

H. W. CRENSHAW, PRESIDENT T. G. DABNEY, CHIEF ENGINEER

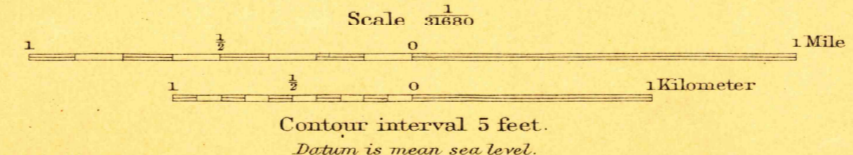
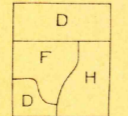
TALLAHATCHIE DRAINAGE COMMISSION

U.S. GEOLOGICAL SURVEY
GEORGE OTIS SMITH
DIRECTOR

MISSISSIPPI
(COAHOMA COUNTY)
COAHOMA QUADRANGLE



ENGRAVED APRIL 1910 BY U.S.G.S.
R. B. Marshall, Chief Geographer.
Frank Sutton, Geographer in charge.
Topography by E. P. Davis, R. L. Harrison,
and S. P. Floore.
Control by F. J. McMaugh, W. H. Monahan, and N. S. Rorison.
Surveyed in 1908.



USGS
HISTORICAL FILE
TOPOGRAPHIC DIVISION
APPROXIMATE MEAN
DECLINATION 1958.

Edition of July 1910.

COAHOMA, MISS.

SEPT 10 1910 3559