

TOPOGRAPHY

STATE OF MISSISSIPPI

E. F. NOEL GOVERNOR

H. W. CRENSHAW, PRESIDENT T. G. DABNEY, CHIEF ENGINEER

TALLAHATCHIE DRAINAGE COMMISSION

U.S. GEOLOGICAL SURVEY
GEORGE OTIS SMITH, DIRECTOR

MISSISSIPPI
LULA QUADRANGLE



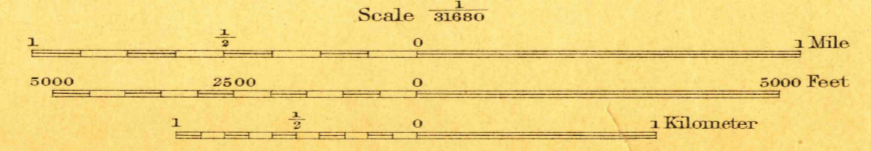
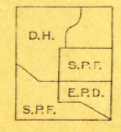
PRELIMINARY EDITION

U. S. G. S.
FILE COPY
Ed. Div. Topographic Maps.

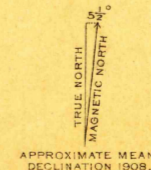
U. S. G. S.
FILE COPY
Ed. Div. Topographic Maps.

FILE COPY
Ed. Div. Topographic Maps.

ENGRAVED SEPT. 1912 BY U.S.G.S.
R. B. Marshall, Chief Geographer.
Frank Sutton, Geographer in charge.
Topography by Duncan Hennehan, S. P. Floore, and E. P. Davis.
Control by F. J. McMaugh, W. H. Monahan, and W. H. Gray.
Surveyed in 1908.
SURVEYED IN COOPERATION WITH THE STATE OF MISSISSIPPI.



Contour interval 5 feet.
Datum is mean sea level.



USGS
Historical File
Topographic Division

Edition of Dec. 1912.
MAR 31 1919 3557

LULA, Miss