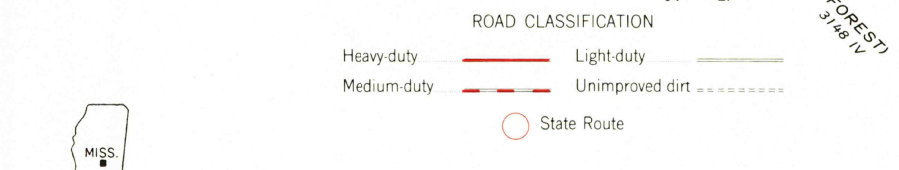
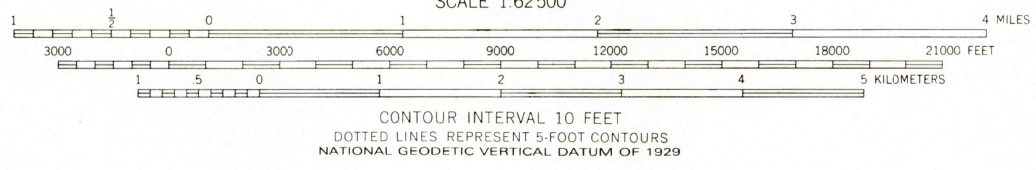
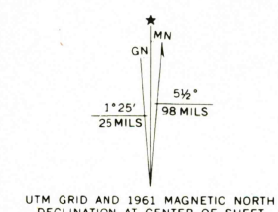


Mapped, edited, and published by the Geological Survey
 Control by USGS and USC&GS
 Topography by photogrammetric methods from aerial photographs taken 1958. Field checked 1960-61
 Polyconic projection. 1927 North American datum
 10,000-foot grids based on Mississippi coordinate system, east and west zones
 1000-meter Universal Transverse Mercator grid ticks, zone 16, shown in blue
 To place on the predicted North American Datum 1983, move the projection lines 13 meters south and 6 meters east
 There may be private inholdings within the boundaries of the National or State reservations shown on this map



THIS MAP COMPLIES WITH NATIONAL MAP ACCURACY STANDARDS
 FOR SALE BY U. S. GEOLOGICAL SURVEY, RESTON, VIRGINIA 22092
 A FOLDER DESCRIBING TOPOGRAPHIC MAPS AND SYMBOLS IS AVAILABLE ON REQUEST



CARTHAGE, MISS.
 N3230-W8930/15
 1961
 AMS 3049 II-SERIES V743

RETURN TO:
 USGS NHD HISTORICAL MAP ARCHIVES