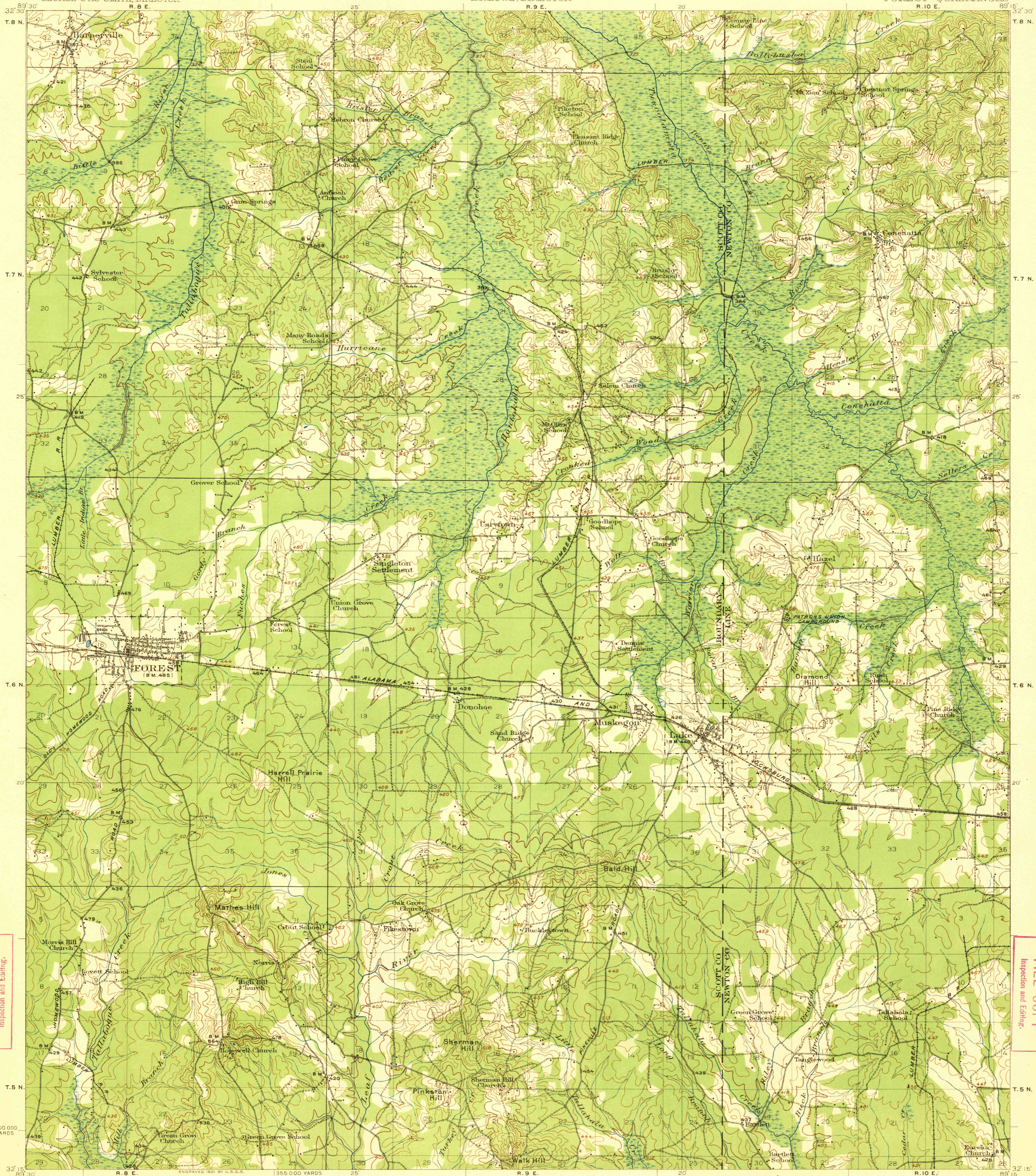


DEPARTMENT OF THE INTERIOR  
ALBERT B. FALL, SECRETARY  
U. S. GEOLOGICAL SURVEY  
GEORGE OTIS SMITH, DIRECTOR

TOPOGRAPHY  
STATE OF MISSISSIPPI  
GEOLOGICAL SURVEY  
E. NLOWE, DIRECTOR

MISSISSIPPI  
FOREST QUADRANGLE  
R. 10 E.

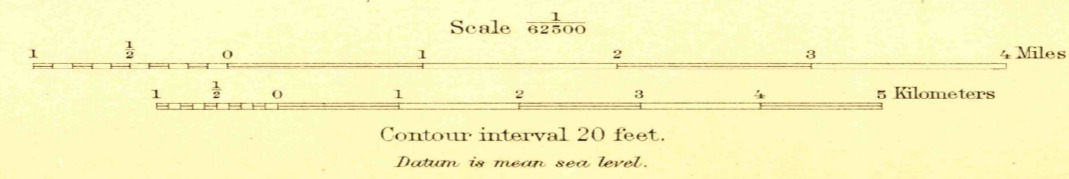
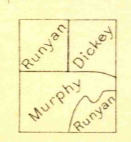


U. S. G. S.  
FILE COPY  
Inspection and Editing.

U. S. G. S.  
FILE COPY  
Inspection and Editing.

Woods  
Brush

C. H. Birdseye, Chief Topographic Engineer.  
Frank Sutton, Division Topographic Engineer.  
Harsely Munroe, Topographic Engineer in charge.  
Topography by R. H. Ruyvan, T. F. Murphy, and Crawford Dickey.  
Control by H. S. Senseney, F. J. McLaugh, Crawford Dickey,  
and C. E. Reick.  
Surveyed in 1920.



USGS  
Historical File  
Topographic Division

Polyconic projection,  
5000 yard grid based upon zone C for P. M. M.

JAN 25 1922 3680

FOREST, Miss.  
Edition of 1922.