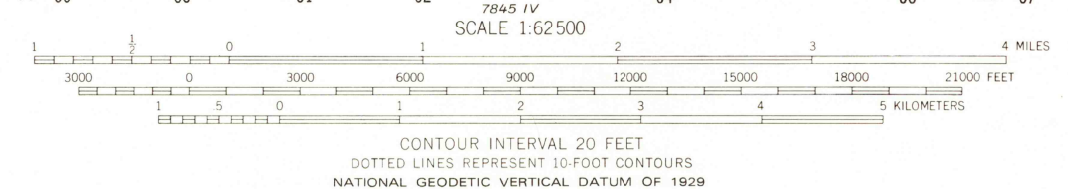
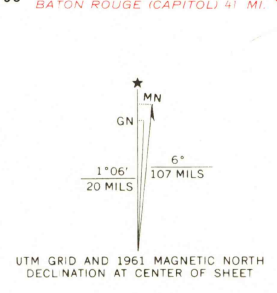
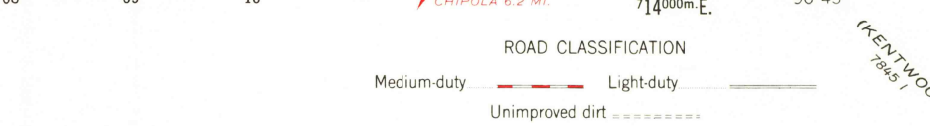


Mapped, edited, and published by the Geological Survey
 Control by USGS and USC&GS
 Topography by photogrammetric methods from aerial photographs taken 1957-58. Field checked 1961
 Polyconic projection, 1927 North American datum 10,000-foot grid based on Mississippi coordinate system, west zone 1000-meter Universal Transverse Mercator grid ticks, zone 15, shown in blue
 To place on the predicted North American Datum 1983 move the projection lines 16 meters south and 10 meters east



THIS MAP COMPLIES WITH NATIONAL MAP ACCURACY STANDARDS FOR SALE BY U. S. GEOLOGICAL SURVEY, RESTON, VIRGINIA 22092 A FOLDER DESCRIBING TOPOGRAPHIC MAPS AND SYMBOLS IS AVAILABLE ON REQUEST



USGS HISTORICAL FILE NATIONAL MAPPING DIVISION

LIBERTY, MISS. N3100-W9045/15
 1961
 AMS 2846 III—SERIES V743

AUG 13 1991
 2.00