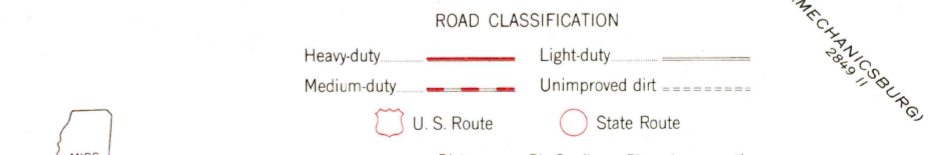
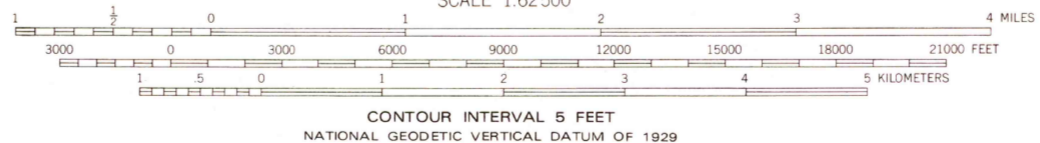
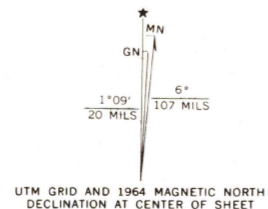


Mapped and edited by the Mississippi River Commission  
Published by the Geological Survey  
Control by USGS, USC&GS, USCE, and MRC  
Topography by photogrammetric methods from  
aerial photographs taken 1959. Field checked 1964  
Polyconic projection. 1927 North American datum  
10 000-foot grid based on Mississippi coordinate  
system, west zone  
1000-meter Universal Transverse Mercator grid ticks,  
zone 15, shown in blue  
Red tint indicates areas in which only landmark  
buildings are shown  
There may be private inholdings within the boundaries of  
the National or State reservations shown on this map  
To place on the predicted North American Datum 1983  
move the projection lines 12 meters south and  
10 meters east



FOR SALE BY U.S. GEOLOGICAL SURVEY, RESTON, VIRGINIA 22092  
AND MISSISSIPPI RIVER COMMISSION, VICKSBURG, MISSISSIPPI 39180  
A FOLDER DESCRIBING TOPOGRAPHIC MAPS AND SYMBOLS IS AVAILABLE ON REQUEST



LORENZEN, MISS.  
N3245—W9045/15

JUN - 6 1980

USGS  
Historical File  
Topographic Division

1964  
AMS 2849 IV—SERIES V743

1100