

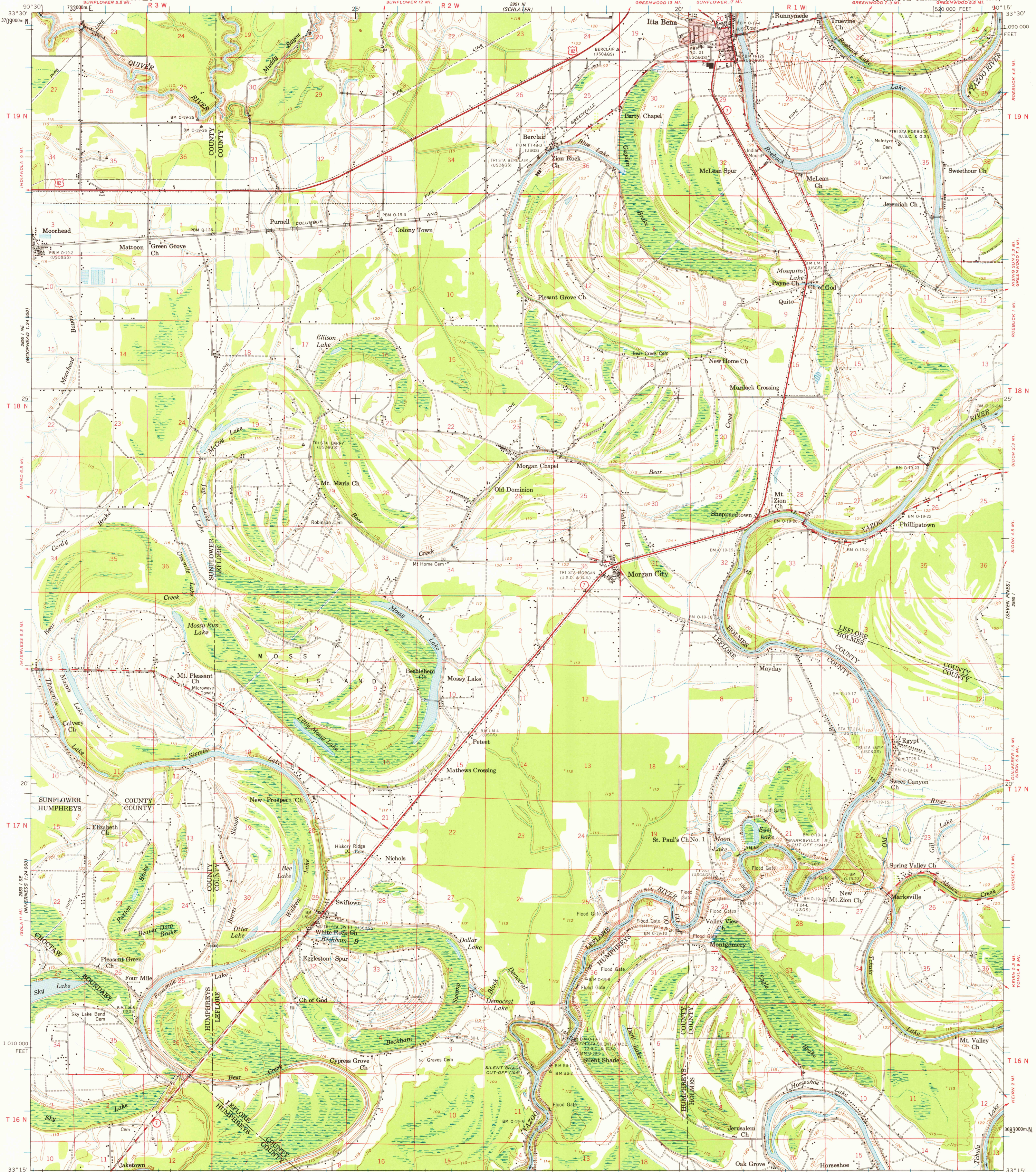
381.15
(SUNFLOWER 1:24,000)



UNITED STATES
DEPARTMENT OF THE INTERIOR
GEOLOGICAL SURVEY

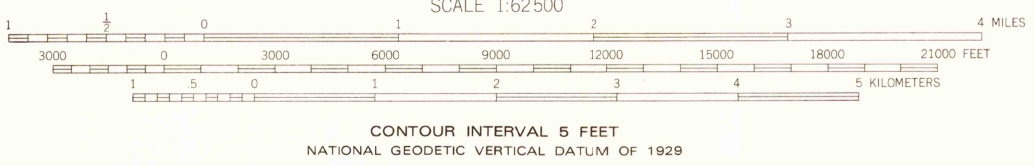
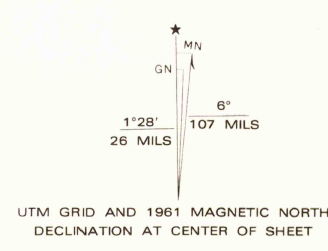
MOSSY LAKE QUADRANGLE
MISSISSIPPI
15 MINUTE SERIES (TOPOGRAPHIC)

281.1
(GREENWOOD)



381.15
(SUNFLOWER 1:24,000)

Mapped and edited by the Mississippi River Commission
Published by the Geological Survey
Control by USGS, USCGS, USCE, and MRC
Topography by photogrammetric methods from aerial
photographs taken 1960. Field checked 1961
Polyconic projection. 1927 North American datum
10,000-foot grid based on Mississippi coordinate system, west zone
1000-meter Universal Transverse Mercator grid ticks,
zone 15, shown in blue
Red tint indicates area in which only landmark buildings are shown



ROAD CLASSIFICATION

Heavy-duty	Light-duty
Medium-duty	Unimproved dirt
U.S. Route	State Route



MOSSY LAKE, MISS.
N3315-W9015/15

1961

DMA 2950 IV-SERIES V743

FOR SALE BY U. S. GEOLOGICAL SURVEY, RESTON, VIRGINIA 22092
AND THE MISSISSIPPI RIVER COMMISSION, VICKSBURG, MISSISSIPPI 39180
A FOLDER DESCRIBING TOPOGRAPHIC MAPS AND SYMBOLS IS AVAILABLE ON REQUEST

RETURN TO:
USGS NMD HISTORICAL MAP ARCHIVES