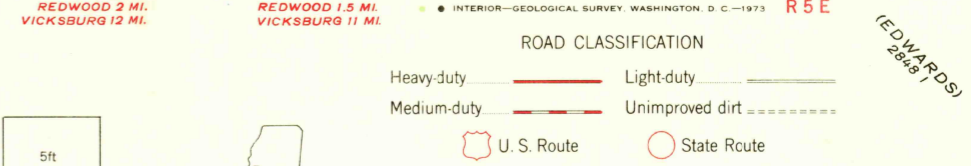
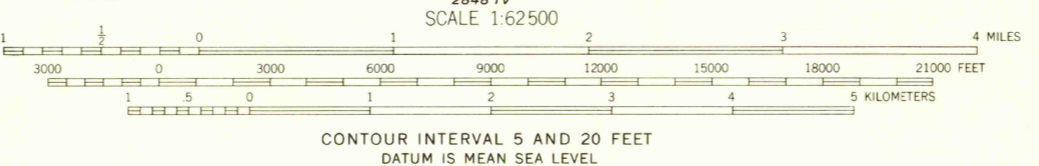
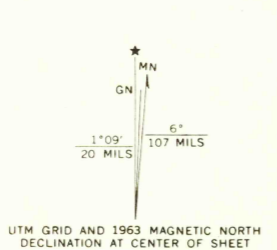


Mapped and edited by the Mississippi River Commission  
Published by the Geological Survey  
Control by USGS, US&GS, USCE, and MRC  
Topography by photogrammetric methods from aerial  
photographs taken 1958 and 1963 Field checked 1963  
Polyconic projection. 1927 North American datum  
10,000-foot grid based on Mississippi coordinate system,  
west zone  
1000-meter Universal Transverse Mercator grid ticks,  
zone 15, shown in blue



FOR SALE BY U.S. GEOLOGICAL SURVEY, DENVER, COLORADO 80225 OR WASHINGTON, D. C. 20242  
MISSISSIPPI RIVER COMMISSION, VICKSBURG, MISSISSIPPI 39181  
AND BY THE STATE OF LOUISIANA, DEPARTMENT OF PUBLIC WORKS, BATON ROUGE, LOUISIANA 70804  
A FOLDER DESCRIBING TOPOGRAPHIC MAPS AND SYMBOLS IS AVAILABLE ON REQUEST

ONWARD, MISS.—LA.  
N3230—W9045/15  
1963  
AMS 2849 III—SERIES V743

MAY 16 1973  
4080

U.S. GEOLOGICAL SURVEY  
HISTORICAL FILE  
TOPOGRAPHIC DIVISION