
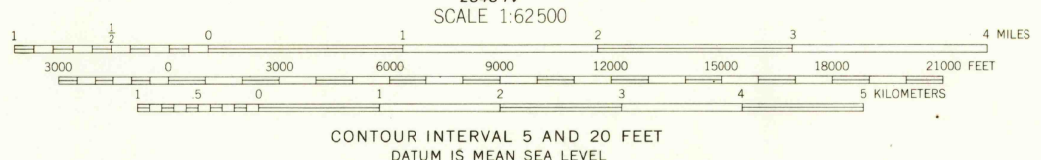
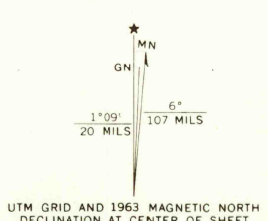


Mapped and edited by the Mississippi River Commission  
Published by the Geological Survey  
Control by USGS, USC&GS, USCE, and MRC  
Topography by photogrammetric methods from aerial  
photographs taken 1958 and 1963. Field checked 1963  
Polyconic projection. 1927 North American datum  
10,000-foot grid based on Mississippi coordinate system,  
west zone  
1000-meter Universal Transverse Mercator grid ticks,  
zone 15, shown in blue



FOR SALE BY U. S. GEOLOGICAL SURVEY, WASHINGTON, D. C. 20242,  
MISSISSIPPI RIVER COMMISSION, VICKSBURG, MISSISSIPPI,  
AND BY THE STATE OF LOUISIANA, DEPARTMENT OF PUBLIC WORKS, BATON ROUGE 4, LOUISIANA  
A FOLDER DESCRIBING TOPOGRAPHIC MAPS AND SYMBOLS IS AVAILABLE ON REQUEST

U.S.G.S. ONWARD, MISS.-LA.  
N3230-W9045/15  
1963  
SEP 21 1965

FILE COPY  
TOPOGRAPHIC DIVISION

USGS  
Historical File  
Topographic Division