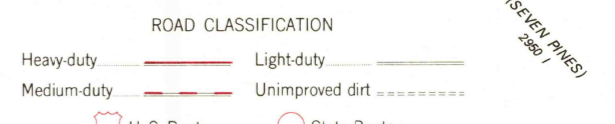
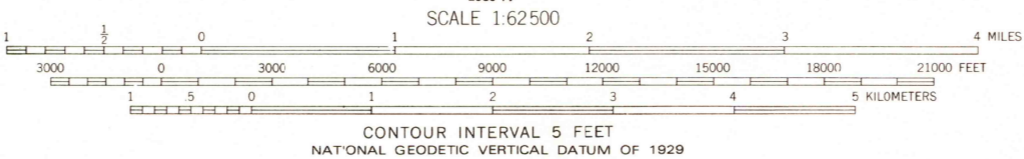
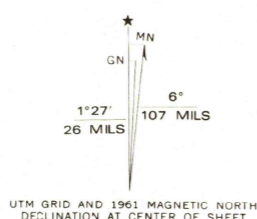


Mapped and edited by the Mississippi River Commission
Published by the Geological Survey
Control by USGS, USC&GS, USCE, and MRC
Topography by photogrammetric methods from aerial
photographs taken 1960. Field checked 1961.
Polyconic projection. 1927 North American datum
10,000-foot grid based on Mississippi coordinate system, west zone
1000-meter Universal Transverse Mercator grid ticks,
zone 15, shown in blue.
To place on the predicted North American Datum 1983
move the projection lines 10 meters south and
9 meters east.



MAY 20 1980

FOR SALE BY U.S. GEOLOGICAL SURVEY, RESTON, VIRGINIA 22092
AND MISSISSIPPI RIVER COMMISSION, VICKSBURG, MISSISSIPPI 39180
A FOLDER DESCRIBING TOPOGRAPHIC MAPS AND SYMBOLS IS AVAILABLE ON REQUEST

USGS
Historical File
Topographic Division

SCHLATER, MISS.
N3330-W9015/15
1961
DMA 2951 III-SERIES V743

1100