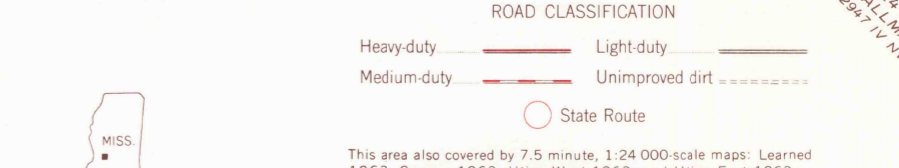
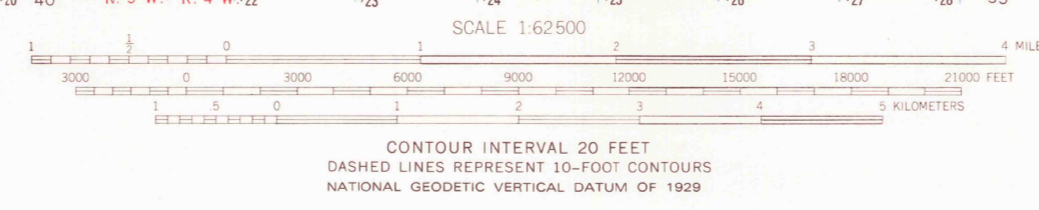
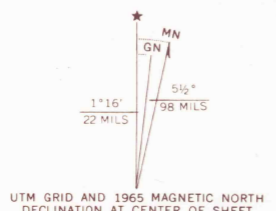


Prepared by the Mississippi River Commission
Published by the Geological Survey
Control by USGS, USC&GS, USCE, and MRC
Compiled in 1964 from 1:24,000 scale, USGS maps
dated 1963. Field checked by MRC 1965
Polyconic projection. 1927 North American datum
10,000-foot grid based on Mississippi coordinate system,
west zone
1000-meter Universal Transverse Mercator grid ticks,
zone 15, shown in blue
No distinction is made between dwellings, barns, commercial,
and industrial buildings
Distances on Big Black River above mouth,
are shown at 5 mile intervals
To place on the predicted North American Datum 1983
move the projection lines 14 meters south and
9 meters east



THIS MAP COMPLIES WITH NATIONAL MAP ACCURACY STANDARDS
FOR SALE BY U.S. GEOLOGICAL SURVEY, RESTON, VIRGINIA 22092
AND MISSISSIPPI RIVER COMMISSION, VICKSBURG, MISSISSIPPI 39181
A FOLDER DESCRIBING TOPOGRAPHIC MAPS AND SYMBOLS IS AVAILABLE ON REQUEST

QUADRANGLE LOCATION
This area also covered by 7.5 minute, 1:24,000-scale maps: Learned
1963, Cayuga 1963, Utica West 1963, and Utica East 1963
UTICA, MISS.
N3200—9030/15
1965
AMS 2848 II—SERIES V743

USGS
HISTORICAL FILE
NATIONAL MAPPING DIVISION

JUN 8 1981
1800