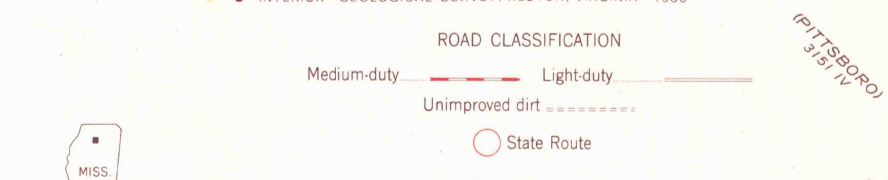
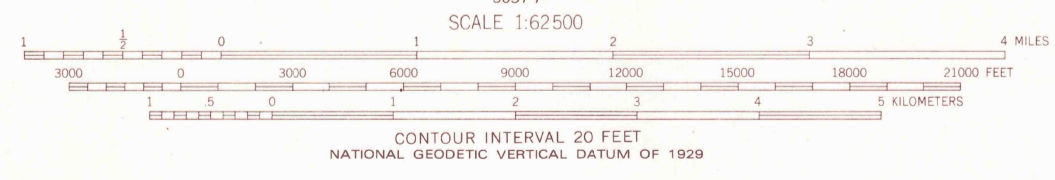
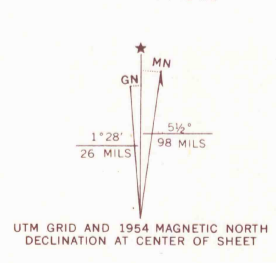


Mapped and edited by the Mississippi River Commission
 Published by the Geological Survey
 Control by USGS, USC&GS, USCE, and MRC
 Topography by USCE from aerial photographs taken 1946, and 1953. Field checked 1954
 Polyconic projection. 1927 North American datum 10,000-foot grids based on Mississippi coordinate system, west zone, and east zone
 1000-meter Universal Transverse Mercator grid ticks, zone 16, shown in blue
 To place on the predicted North American Datum 1983 move the projection lines 9 meters south and 7 meters east
 There may be private inholdings within the boundaries of the National or State reservations shown on this map



FOR SALE BY U.S. GEOLOGICAL SURVEY, RESTON, VIRGINIA 22092
 AND MISSISSIPPI RIVER COMMISSION, VICKSBURG, MISSISSIPPI 39180
 A FOLDER DESCRIBING TOPOGRAPHIC MAPS AND SYMBOLS IS AVAILABLE ON REQUEST