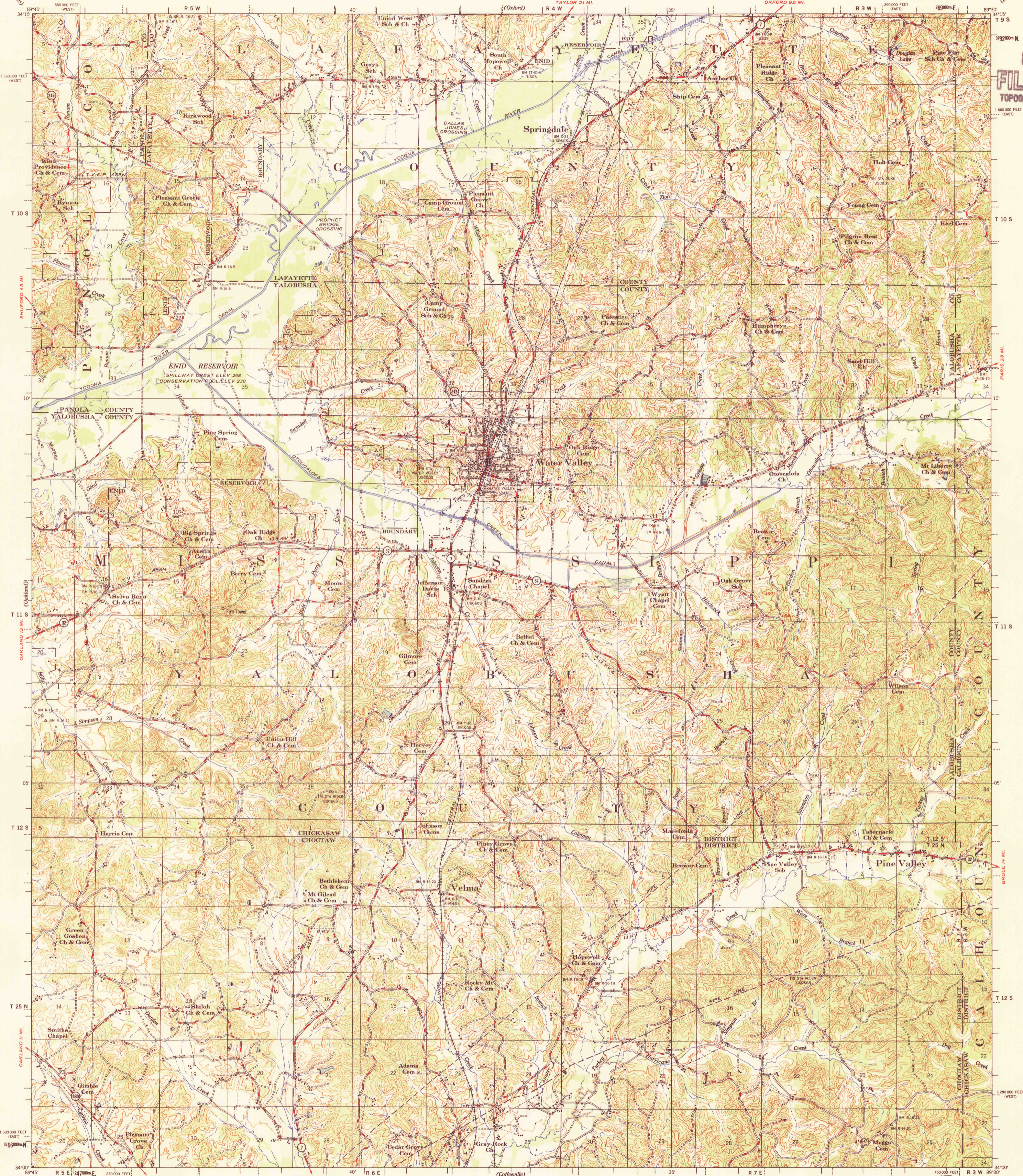



U.S.G.S.
FILE COPY
TOPOGRAPHIC DIVISION



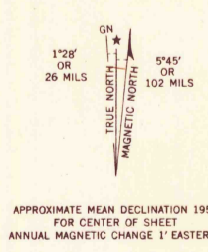
Prepared under the direction of the President, Mississippi River Commission, by the Vicksburg District, Corps of Engineers, U. S. Army, Vicksburg, Mississippi.
Edited and published by Mississippi River Commission, Corps of Engineers, U. S. Army, Vicksburg, Mississippi.
Control by Mississippi River Commission and Vicksburg District, Corps of Engineers, U. S. Army, U. S. Coast and Geodetic Survey and U. S. Geological Survey.
Polyconic Projection, 1927 North American Datum.
Descriptions, elevations and geodetic positions of permanent survey marks may be obtained from Vicksburg District, Corps of Engineers, U. S. Army, Vicksburg, Miss.
Topography by Vicksburg District, Corps of Engineers, U. S. Army, 1946-1953.
Aerial photography, March 1946, November 1953. Field checked 1954.
Political boundaries are shown according to best available information.
Work under Flood Control Act shown as of January 1955.



Scale 62,500
Contour interval 20 feet
DATUM IS MEAN SEA LEVEL

ONE THOUSAND METER UNIVERSAL TRANSVERSE MERCATOR GRID ZONE 16 IS INDICATED BY TICKS OUTSIDE THE NEUTLINE
MISSISSIPPI STATE GRID ZONE EAST IS INDICATED BY DOTTED TICKS, ZONE WEST BY DASH DOT TICKS OUTSIDE THE NEUTLINE AT 10,000 FOOT INTERVALS

Additional copies may be procured from
The President, Mississippi River Commission,
Vicksburg, Miss. 20 cents per copy



LEGEND

Levee	*****	Levee mile post	LMP
Retards and dikes	-----	Levee station	LS
Revetment	-----	Towhead	TH
River Gate	o		

ROAD DATA 1954

In developed areas, only through roads are classified.

Hard surface, heavy duty	=====	4 LANES 6 LANES
Hard surface, medium duty	=====	4 LANES 6 LANES
Loose surface, graded and drained or narrow hard surface road	=====	
Improved dirt road or street	-----	
Unimproved dirt road, trail	-----	
Route markers: Federal; State	o	

U.S.G.S. Historical File
TOPOGRAPHIC DIVISION
FILE COPY

JUN 15 1955

Printed by Q.M.S. for G.S. (2000)

WATER VALLEY, MISSISSIPPI
EDITION OF 1955
N3400-W8930/15