

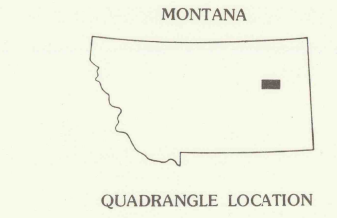
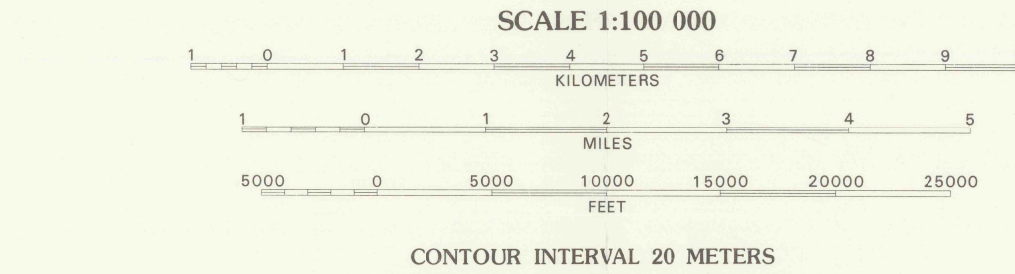
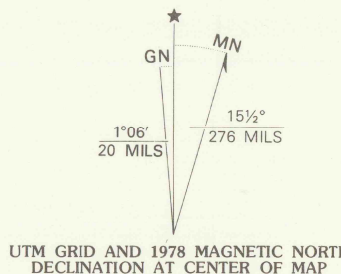
Mapped, edited, and published by the Geological Survey in cooperation with the Bureau of Land Management. Compiled from USGS 1:24 000 and 1:62 500-scale topographic maps dated 1958-1973. See index for dates of individual maps. Partially revised from aerial photographs taken 1976 and other official sources. Revised information not field checked. Map edited 1978.

Projection and 10 000-meter grid, zone 13, Universal Transverse Mercator. 50 000-foot grid ticks based on Montana coordinate system, central and north zones, 1927 North American datum.

MAP INDEX


1	2	3	4	5	6	7
8	9	10	11	12	13	
14	15	16	17	18	19	20
21	22	23	24	25	26	

- 1 Collins Ranch—1958
- 2 Lewis Reservoir—1958
- 3 Skull Coulee—1959
- 4 York Reservoir—1972
- 5 Bonnet Creek—1972
- 6 Mc Lee Springs—1973
- 7 Pelee Creek—1972
- 8 Seventh Point Butte—1958
- 9 Skull Creek Reservoir—1958
- 10 Nohilly Creek—1972
- 11 Spring Creek Reservoir—1972
- 12 Sand Arroyo—1973
- 13 Waga Butte—1973
- 14 Maloney Hill—1958
- 15 Signal Butte—1972
- 16 Gilbert Creek—1972
- 17 Red Creek Marsh—1972
- 18 Big Creek—1973
- 19 Crow Springs—1973
- 20 Katter School—1972
- 21 Gilbert Creek Reservoir—1973
- 22 Flat Creek School—1972
- 23 Nelson Creek Reservoir—1972
- 24 Nelson Creek Reservoir—1972
- 25 Nelson Creek Reservoir—1972
- 26 Rogers Butte—1973



- LEGEND**
- Perennial stream, lake
 - Intermittent stream, lake
 - Village or locality
 - Landmark structure
 - Public park or recreation area
 - Forest or game land area
 - Other public area or Military or Indian reservation
- ROAD CLASSIFICATION**
- Primary highway, hard surface
 - Secondary highway, hard surface
 - Light-duty road, hard or improved surface
 - Street or unimproved road
 - Trail
 - Interstate route
 - U.S. route
 - State route

This map complies with national map accuracy standards FOR SALE BY U.S. GEOLOGICAL SURVEY, DENVER, COLORADO 80225 OR RESTON, VIRGINIA 22092



FORT PECK LAKE EAST, MONTANA
NE4 JORDAN Q. 13-11 1:250 000-SCALE MAP
N4730 - W10600/30X60
1978
United States, Topo. 1:100,000
Fort Peck Lake East
Copy 1