



1:100 000-scale metric topographic map of **Jordan MONTANA**



30 X 60 MINUTE QUADRANGLE SHOWING

- Contours and elevations in meters
- Highways, roads and other manmade structures
- Water features
- Woodland areas
- Geographic names



1983

Produced by the United States Geological Survey

Compiled from USGS 1:24 000-scale topographic maps dated 1964-1983. Partially revised from aerial photographs taken 1973 and 1975 and other source data. Revised information not field checked. Map edited 1983.

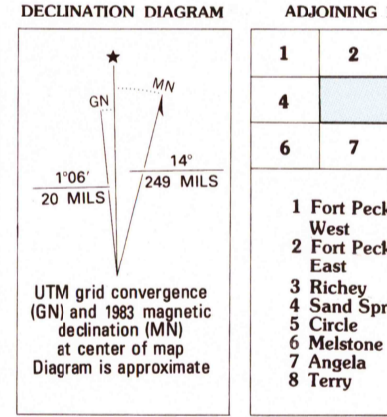
Projection and 10 000-meter grid, zone 13 Universal Transverse Mercator 25 000-foot grid ticks based on Montana coordinate system, central zone. 1927 North American Datum To place on the predicted North American Datum 1983 move the projection lines 5 meters north and 47 meters east. There may be private inholdings within the boundaries of the National or State reservations shown on this map.

CONTOUR INTERVAL 20 METERS NATIONAL GEODETIC VERTICAL DATUM OF 1929

THIS MAP COMPLIES WITH NATIONAL MAP ACCURACY STANDARDS

Meters	Feet
1	3.2808
2	6.5617
3	9.8425
4	13.1234
5	16.4042
6	19.6850
7	22.9659
8	26.2467
9	29.5276
10	32.8084

To convert meters to feet multiply by 3.2808  
To convert feet to meters multiply by 0.3048



ADJOINING MAPS	1	2	3
1	Fort Peck Lake	West	
2	Fort Peck Lake	East	
3	Richley		
4	Sand Springs		
5	Creek		
6	Melstone		
7	Angela		
8	Terry		

FOR SALE BY U. S. GEOLOGICAL SURVEY, DENVER, COLORADO 80225 OR RESTON, VIRGINIA 22092

Topographic Map Symbols

- Primary highway, hard surface
- Secondary highway, hard surface
- Light duty road, principal street, hard or improved surface
- Other road or street: trail
- Route marker: Interstate; U. S.; State
- Railroad: standard gage; narrow gage
- Bridge: overpass; underpass
- Tunnel: road; railroad
- Built up area: locality; elevation
- Airport: landing field; landing strip
- National boundary
- State boundary
- County boundary
- National or State reservation boundary
- Land grant boundary
- U. S. public lands survey: range, township; section
- Range, township; section line: protracted
- Power transmission line: pipeline
- Dam; dam with lock
- Cemetery: building
- Windmill; water well; spring
- Mine shaft; adit or cave; mine, quarry; gravel pit
- Campground; picnic area; U. S. location monument
- Ruins; cliff dwelling
- Distorted surface: strip mine, lava, sand
- Contours: index; intermediate; supplementary
- Bathymetric contours: index; intermediate
- Stream, lake, perennial; intermittent
- Rapids, large and small; falls, large and small
- Area to be submerged; marsh, swamp
- Land subject to controlled inundation; woodland
- Scrub; mangrove
- Orchard; vineyard

A pamphlet describing topographic maps is available on request

RETURN TO: USGS AND HISTORICAL MAP ARCHIVES