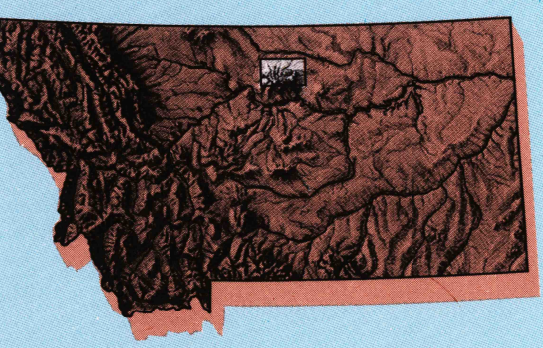



Rocky Boy MONTANA

1:100 000-scale metric topographic map



30 X 60 MINUTE QUADRANGLE SHOWING

- Contours and elevations in meters
- Highways, roads and other manmade structures
- Water features
- Woodland areas
- Geographic names



GEOLOGICAL SURVEY

1993

Produced by the United States Geological Survey
 Compiled from USGS 1:24 000-scale topographic maps dated 1970, 1984 and 1987. Planimetry revised from aerial photographs taken 1991 and other source data. Revised information not field checked. Map edited 1993.

1927 North American Datum (NAD 27). Projection and 10 000-meter grid: Universal Transverse Mercator, zone 12 25 000-foot ticks: Montana coordinate system, north zone

The difference between NAD 27 and North American Datum of 1983 (NAD 83) is too small to show at this scale. The values of the shift between the datums for 7.5-minute intersections are given in USGS Bulletin 1875

There may be private inholdings within the boundaries of the National or State reservations shown on this map

CONTOUR INTERVAL 50 METERS
 NATIONAL GEODETIC VERTICAL DATUM OF 1929
 ELEVATIONS SHOWN TO THE NEAREST METER

THIS MAP COMPLIES WITH NATIONAL MAP ACCURACY STANDARDS

CONVERSION TABLE		DECLINATION DIAGRAM		ADJOINING MAPS		
Meters	Feet	GN	Mv	1	2	3
1	3.2808		20 MILES 20 MILES 20 MILES	4	5	
2	6.5617			1	2	3
3	9.8425			4	5	6
4	13.1234			7	8	
5	16.4042			1	2	3
6	19.6850			4	5	6
7	22.9659			7	8	
8	26.2467			1	2	3
9	29.5276			4	5	6
10	32.8084			7	8	

To convert meters to feet multiply by 3.2808
 To convert feet to meters multiply by 0.3048

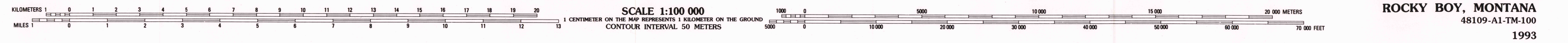
UTM grid convergence (GN) and 1983 magnetic declination (Mv) at center of map
 Diagram is approximate

1 Chester
 2 Havens
 3 Harlem
 4 Leonaevon Lake
 5 Dodson
 6 Fort Benton
 7 Whitford
 8 Zentman

FOR SALE BY U.S. GEOLOGICAL SURVEY
 DENVER, COLORADO 80225, OR RESTON, VIRGINIA 22092

Topographic Map Symbols

Primary highway, hard surface	
Secondary highway, hard surface	
Light duty road, principal street, hard or improved surface	
Other road or street; trail	
Route marker: Interstate; U. S. State	
Railroad: standard gage; narrow gage	
Bridge; overpass; underpass	
Tunnel: road; railroad	
Built up area, locality, elevation	
Airport: landing field; landing strip	
National boundary	
State boundary	
County boundary	
National or State reservation boundary	
Land grant boundary	
U. S. public lands survey: range, township; section	
Range, township; section line: protected	
Power transmission line; pipeline	
Dam; dam with lock	
Cemetery; building	
Windmill; water well; spring	
Mine shaft; adit or cave; mine, quarry; gravel pit	
Campground; picnic area; U. S. location monument	
Ruins; cliff dwelling	
Distorted surface: strip mine, lava, sand	
Contours: index; intermediate; supplementary	
Bathymetric contours: index; intermediate	
Streams, lake: perennial; intermittent	
Rapids, large and small; falls, large and small	
Area to be submerged; marsh, swampland	
Land subject to controlled inundation; woodland	
Scrub; mangrove	
Orchard; vineyard	



ROCKY BOY, MONTANA
 48109-A1-TM-10
 1993

A pamphlet describing topographic maps is available on request

RETURN TO:
 USGS AND HISTORICAL MAP ARCHIVES