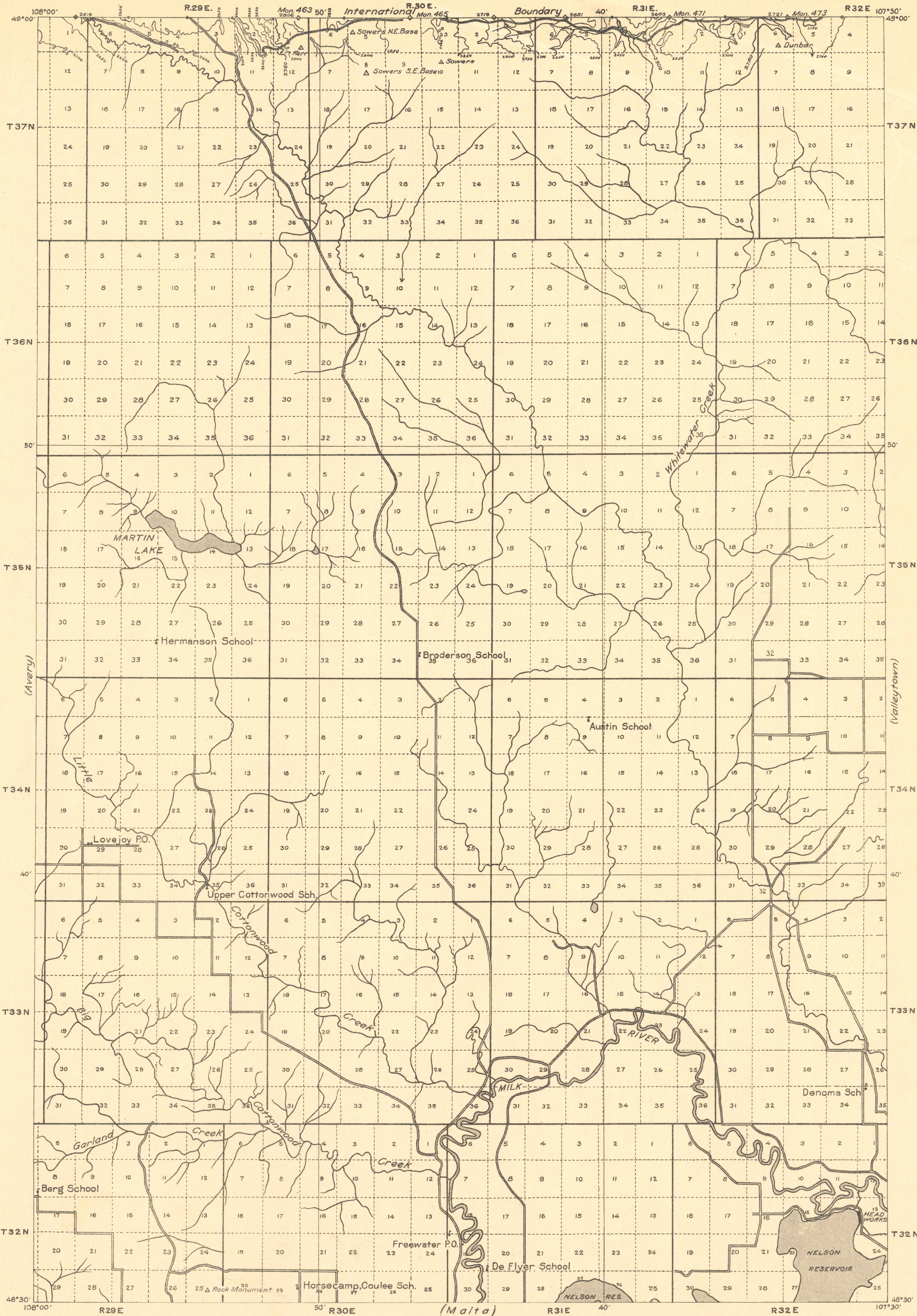



CORPS OF ENGINEERS, U. S. ARMY
PROGRESSIVE MILITARY MAP

ADVANCE SHEET
269-N-W/2

MONTANA
COWAN QUADRANGLE

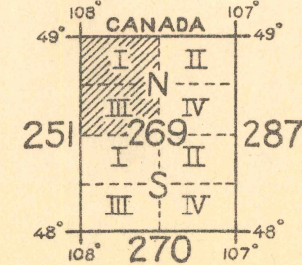


Compilation under direction of Col. Chas. L. Potter,
Corps of Engineers, U. S. A., Department Engineer,
Western Department, 1919. Land Lines and General
Data from Milk River Project and Phillips Co. Maps.
International Boundary Survey, Triangulation from
U. S. G. S. and G. L. O. Plats.



Contour Interval 50 feet
Datum is mean sea level

NOTE: OFFICERS USING THIS MAP WILL MARK HEREON CORRECTIONS AND ADDITIONS WHICH COME
TO THEIR ATTENTION AND MAIL DIRECT TO "THE CHIEF OF ENGINEERS, WASHINGTON, D.C."



TRUE NORTH
MAGNETIC NORTH
APPROXIMATE MEAN
DECLINATION 1920

COWAN, MONT.

Engineer Reproduction Plant, U. S. Army, Washington Barracks, D.C.
1920