

(Blackfoot)

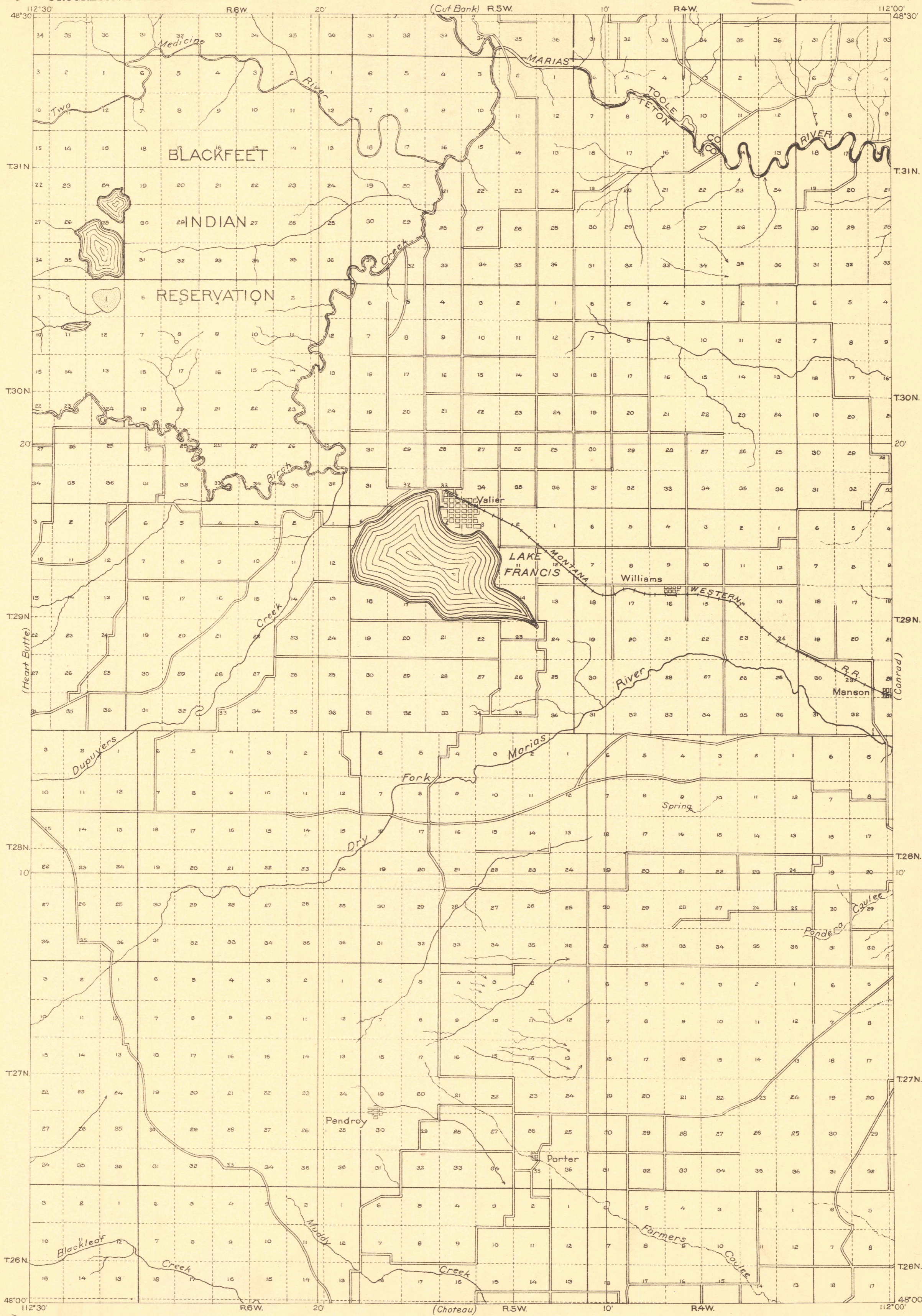
CORPS OF ENGINEERS, U. S. ARMY  
PROGRESSIVE MILITARY MAP

ADVANCE SHEET  
179-S-E/2

MONTANA  
DUPUYER QUADRANGLE

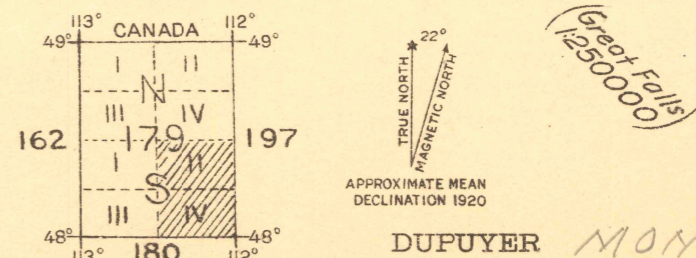

(Sweetgrass)

*Not mapped  
by 2505*



(Soyyo)

Compilation under direction of Col. Chas. L. Potter,  
Corps of Engineers, U. S. A.,  
Dept. Engr., Western Dept., 1919.  
Land lines and general data from  
Maps of Teton Co. and Toole Co. and Blackfoot Indian  
Res. Plat.  
Railroad alignment from maps of  
Montana Western R. R.



(Great Falls)  
1:250000

NOTE: OFFICERS USING THIS MAP WILL MARK HEREON CORRECTIONS AND ADDITIONS WHICH COME  
TO THEIR ATTENTION AND MAIL DIRECT TO THE CHIEF OF ENGINEERS, WASHINGTON, D.C.

Engineer Reproduction Plant, U. S. Army, Washington Barracks, D.C.  
1920

FILE COPY  
MAP INFORMATION OFFICE