

(Pleasant Valley)

not mapped by USGS

(Nyack)

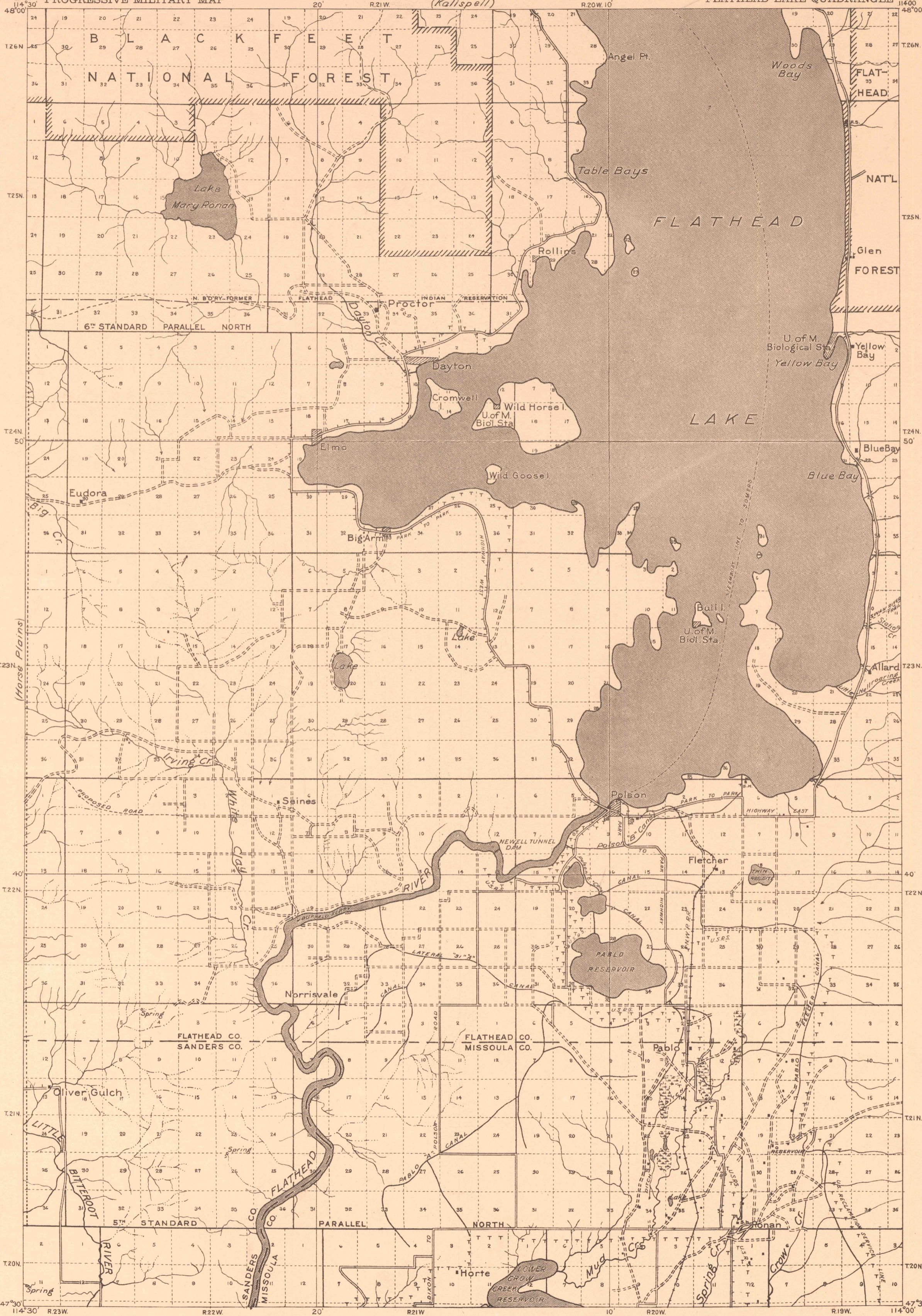
CORPS OF ENGINEERS, U.S. ARMY

PROGRESSIVE MILITARY MAP

ADVANCE SHEET 146-N-E/2

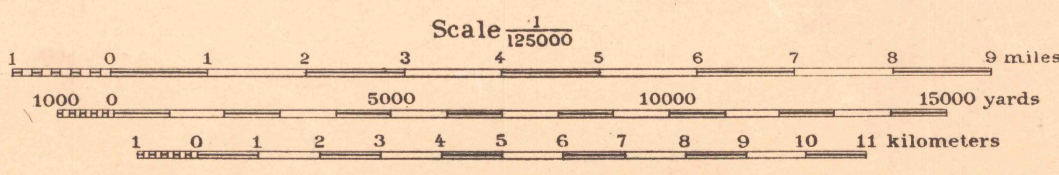
(Kallispell)

MONTANA
FLATHEAD LAKE QUADRANGLE



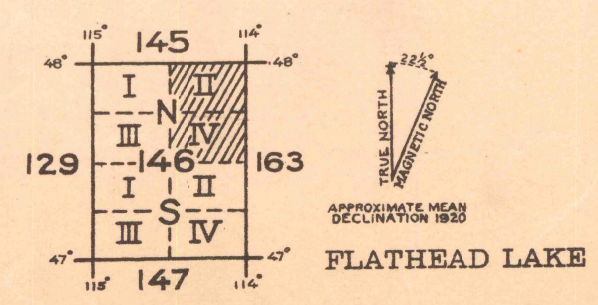
Compiled under the direction of
Col. Thos. H. Rees, Corps of Engineers, U.S.A.
Department Engineer, Western Department,
1920

Land Lines from U.S. G.L.O. Township Plats.
U.S.G.L.O. Map of Montana.
Blackfeet National Forest Map.
Flathead National Forest Atlas.
Flathead Project Montana Map No. 15229.
Flathead County Map 1916.
Flathead Indian Reservation Map 1911.



NOTE: OFFICERS USING THIS MAP WILL MARK HEREON CORRECTIONS AND ADDITIONS WHICH COME TO THEIR ATTENTION AND MAIL DIRECT TO "THE CHIEF OF ENGINEERS, WASHINGTON, D.C."

Engineer Reproduction Plant, U.S. Army, Washington Barracks, D.C.
1920



FILE COPY
MAP INFORMATION OFFICE

FLATHEAD LAKE MONTANA