

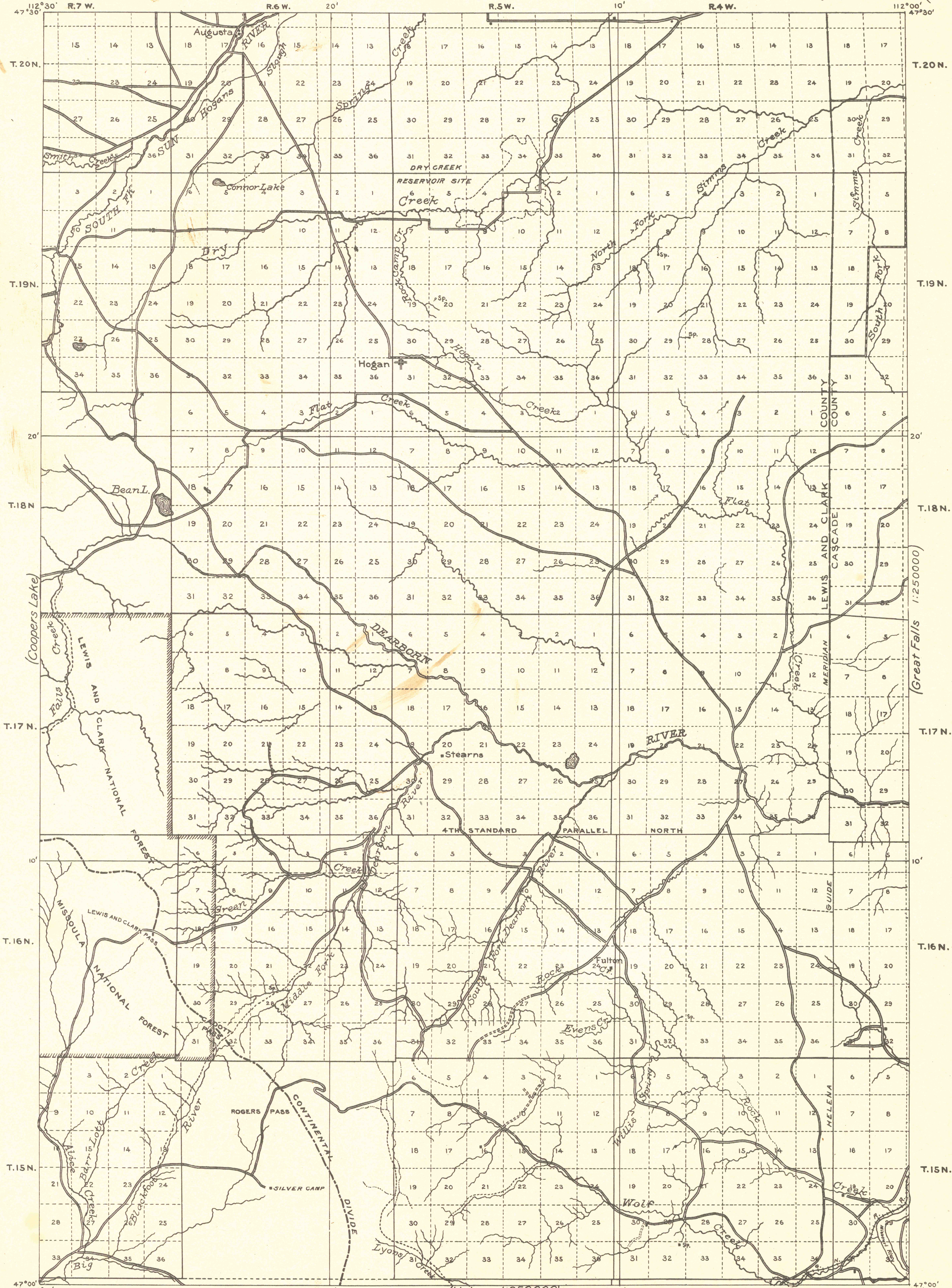
(Salyer)

CORPS OF ENGINEERS, U. S. ARMY  
PROGRESSIVE MILITARY MAP

# ADVANCE SHEET 180-S-E /2

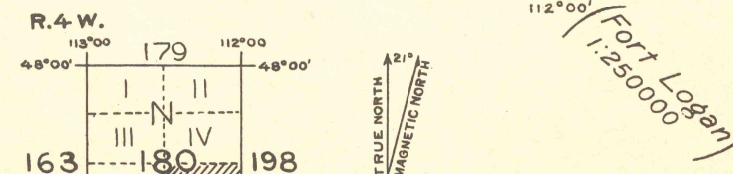
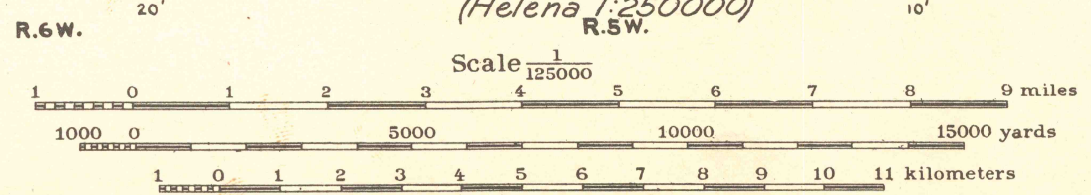
MONTANA  
HOGAN QUADRANGLE

(Great Falls)  
1:250000



(Helena)  
1:250000

Compilation under the direction of Col. Chas. L. Potter,  
Corps of Engineers, U. S. A., Department Engineer,  
Western Department, 1919. Land lines and general data  
from Township Plats; County Maps; Reclamation  
Service Projects and National Forest Service maps.



(Fort Logan)  
1:250000

FILE COPY  
Map Information Office

NOTE: OFFICERS USING THIS MAP WILL MARK HEREON CORRECTIONS AND ADDITIONS WHICH COME  
TO THEIR ATTENTION AND MAIL DIRECT TO "THE CHIEF OF ENGINEERS, WASHINGTON, D.C."

APPROXIMATE MEAN  
DECLINATION 1918  
HOGAN, MONT.  
ARMY MAP SERVICE, U. S. ARMY, WASHINGTON, D. C., 101634  
10/43 W.H. 1943