



U.S.G.S.  
FILE COPY  
U.S. Geological Survey

U.S.G.S.  
FILE COPY  
U.S. Geological Survey

ENGRAVED JAN. 1913 BY U.S.G.S.  
R.B. Marshall, Chief Geographer.  
Sledge Tatum, Geographer in charge.  
Topography by General Land Office, R.T. Evans,  
and F.L. Whaley.  
Control by A.H. Thompson, Goynne Drummond,  
and J.T. Stewart.  
Surveyed in 1910-1911.

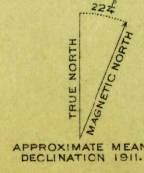
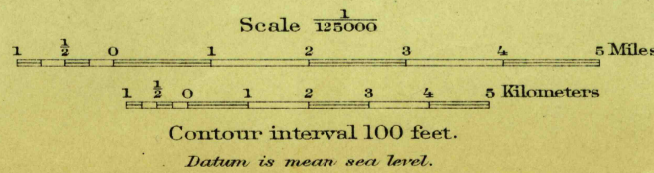
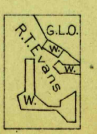


Diagram of Township

6	5	4	3	2	1
7	8	9	10	11	12
18	17	16	15	14	13
19	20	21	22	23	24
30	29	28	27	26	25
31	32	33	34	35	36

JUN 30 1913 3500

MARIAS PASS, Mont.

RETURN TO:  
USGS HISTORICAL MAP ARCHIVES

USGS  
Historical File  
Topographic Division