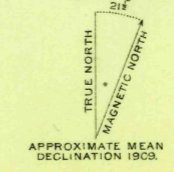
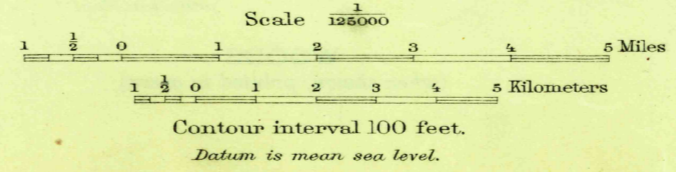
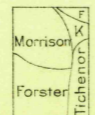




U.S.G.S.  
FILE COPY  
Inspection and Editing

U.S.G.S.  
FILE COPY  
Inspection and Editing

R. B. Marshall, Chief Geographer.  
E. C. Barnard, Geographer in charge.  
Topography by W. J. Forster, Lee Morrison, W. M. Kent,  
and J. E. Tichenor.  
Control by S. S. Gannett, A. Stiles, H. S. Crowe,  
J. B. Whitlock, J. T. Stewart, and N. W. Pilger.  
Surveyed 1907-1909.



Edition of Oct. 1912, reprinted 1925  
Polyconic projection. To place on North  
American datum move projection lines  
530 feet north and 200 feet east.

MISSOULA, MONT-IDA.

DEC 14 1925 (2060)