



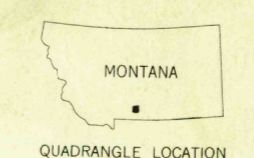

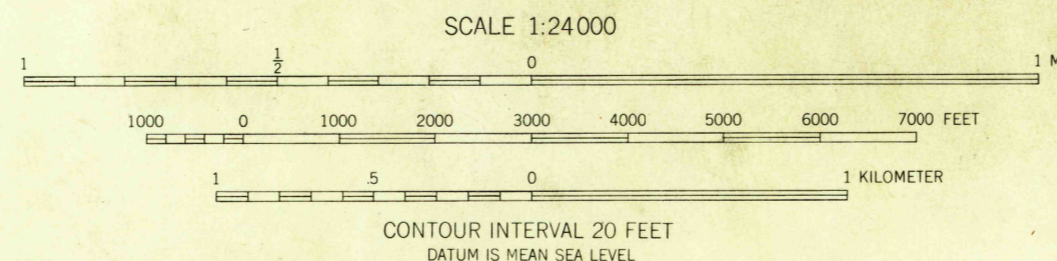
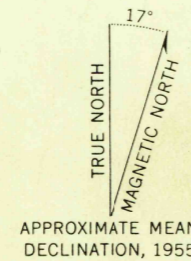
U.S.G.S.  
FILE COPY  
TOPOGRAPHIC DIVISION

USGS  
Historical File  
Topographic Division

U.S.G.S.  
FILE COPY  
TOPOGRAPHIC DIVISION

Mapped, edited, and published by the Geological Survey as part of the Department of the Interior program for the development of the Missouri River Basin

Control by USGS and USC&GS  
Topography from aerial photographs by multiplex methods and by planetable surveys 1955. Aerial photographs taken 1951  
Polyconic projection, 1927 North American datum  
10,000-foot grid based on Montana coordinate system, south zone



ABSAROOKEE, MONT.  
N4530-W10922.5/7.5

FOR SALE BY U.S. GEOLOGICAL SURVEY, DENVER 2, COLORADO OR WASHINGTON 25, D.C.  
A FOLDER DESCRIBING TOPOGRAPHIC MAPS AND SYMBOLS IS AVAILABLE ON REQUEST.