

5078 I NE
LARSON SCHOOL



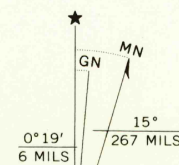
Mapped, edited, and published by the Geological Survey as part of the Department of the Interior program for the development of the Missouri River Basin Control by USGS and USC&GS

Topography by photogrammetric methods from aerial photographs taken 1965. Field checked 1966

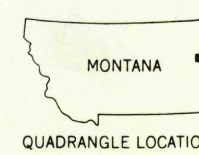
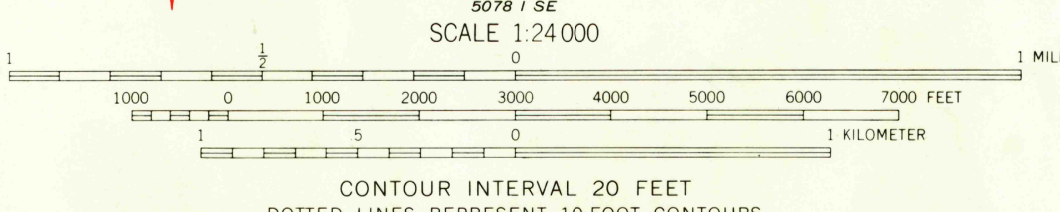
Polyconic projection. 1927 North American datum 10,000-foot grid based on Montana coordinate system, central zone

1000-meter Universal Transverse Mercator grid ticks, zone 13, shown in blue

Fine red dashed lines indicate selected fence lines



UTM GRID AND 1966 MAGNETIC NORTH DECLINATION AT CENTER OF SHEET



ROAD CLASSIFICATION
Light-duty ————— Unimproved dirt - - - - -

ALLARD RANCH, MONT.
N4722.5-W10430/7.5

1966

AMS 5078 I NE-SERIES V894

USGS
Historical File
Topographic Division

U.S.G.S.
FILE COPY
TOPOGRAPHIC DIVISION

2225

FEB 2 1971

THIS MAP COMPLIES WITH NATIONAL MAP ACCURACY STANDARDS
FOR SALE BY U.S. GEOLOGICAL SURVEY, DENVER, COLORADO 80225, OR WASHINGTON, D.C. 20542
A FOLDER DESCRIBING TOPOGRAPHIC MAPS AND SYMBOLS IS AVAILABLE ON REQUEST