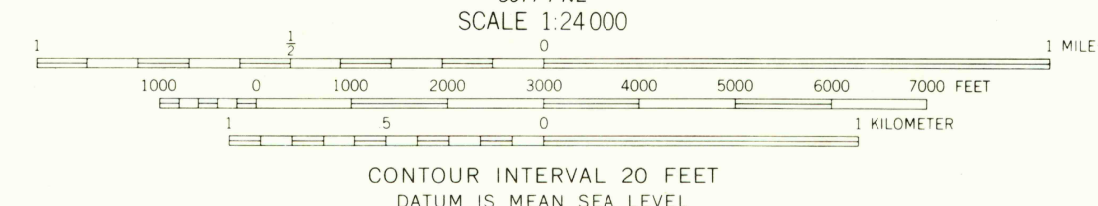
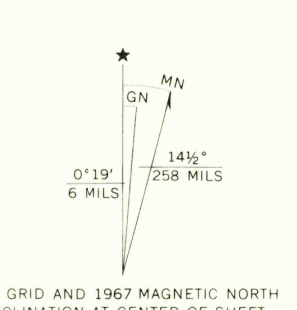
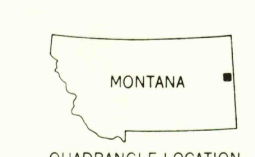


Maped, edited, and published by the Geological Survey as part of the Department of the Interior program for the development of the Missouri River Basin Control by USGS and USC&GS
Topography by photogrammetric methods from aerial photographs taken 1965. Field checked 1967
Polyconic projection: 1927 North American datum 10,000-foot grid based on Montana coordinate system, central zone
1000-meter Universal Transverse Mercator grid ticks, zone 13, shown in blue



ROAD CLASSIFICATION

Heavy-duty	Light-duty
Medium-duty	Unimproved dirt
Interstate Route	U. S. Route



U.S.G.S.
FILE COPY
TOPOGRAPHIC DIVISION

ALLARD, MONT.
N4700-W1043077.5
1967
AMS 5078 II SE - SERIES V894

USGS
Historical File
Topographic Division

2345
SEP 24 1970