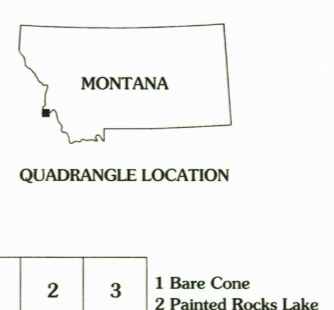
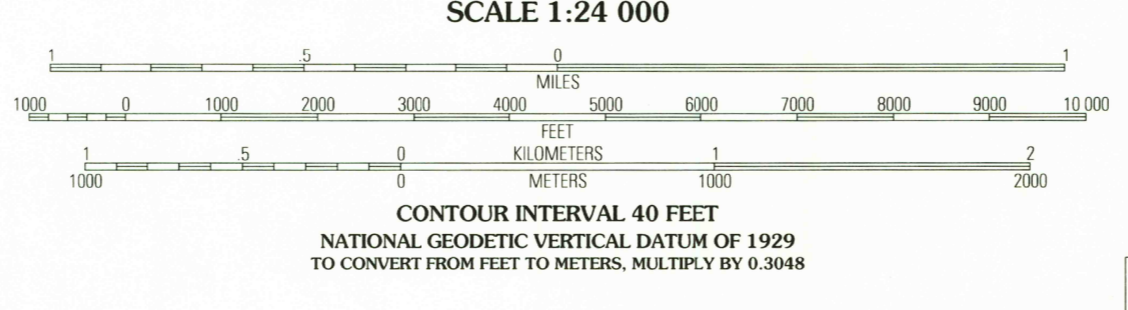



Produced by the United States Geological Survey 1991  
Revision by USDA Forest Service 1998  
Topography compiled 1985. Planimetry derived from imagery taken 1995 and other sources. Public Land Survey System and survey control current as of 2000.  
North American Datum of 1927 (NAD 27). Projection: Montana coordinate system, south zone (Lambert conformal conic). 10 000-foot ticks: Montana coordinate system, south zone and Idaho coordinate system, central zone Blue 1000-meter Universal Transverse Mercator ticks, zone 11  
North American Datum of 1983 (NAD 83) is shown by dashed corner ticks. The values of the shift between NAD 27 and NAD 83 for 7.5-minute intersections are obtainable from National Geodetic Survey NADCON software.  
Non-National Forest System lands within the National Forest Inholdings may exist in other National or State reservations.  
This map is not a legal land line or ownership document. Public lands are subject to change and leasing, and may have access restrictions; check with local offices. Obtain permission before entering private lands.  
Protracted Blocks (PB) are unsurveyed land of uncertain acreage.  
Unsurveyed land net is not official.



1	2	3
4	5	6
7	8	

ADJOINING 7.5' QUADRANGLES

<ul style="list-style-type: none"> <li>Interstate..... 1</li> <li>U. S. .... 2</li> <li>State ..... 3</li> <li>County ..... 4</li> <li>National Forest, suitable for passenger cars ..... 5</li> <li>National Forest, suitable for high clearance vehicles ..... 6</li> <li>National Forest Trail ..... 7</li> </ul>	<ul style="list-style-type: none"> <li>Primary highway ..... 8</li> <li>Secondary highway ..... 9</li> <li>Light-duty road ..... 10</li> <li>Composition: Unspecified..... 11</li> <li>Paved ..... 12</li> <li>Gravel ..... 13</li> <li>Dirt ..... 14</li> <li>Unimproved; 4 wheel drive ..... 15</li> <li>Trail ..... 16</li> <li>Gate; Barrier ..... 17</li> </ul>
--	--

RECEIVED  
SEP 3 0 2002  
HISTORICAL MAP ARCHIVES



THIS MAP COMPLIES WITH NATIONAL MAP ACCURACY STANDARDS  
FOR SALE BY U.S. GEOLOGICAL SURVEY, P.O. BOX 25286, DENVER, COLORADO 80225  
A FOLDER DESCRIBING TOPOGRAPHIC MAPS AND SYMBOLS IS AVAILABLE ON REQUEST

ALTA, MT-ID  
1998  
45114-E3-TF-024  
NIMA 3175 III SE-SERIES V894