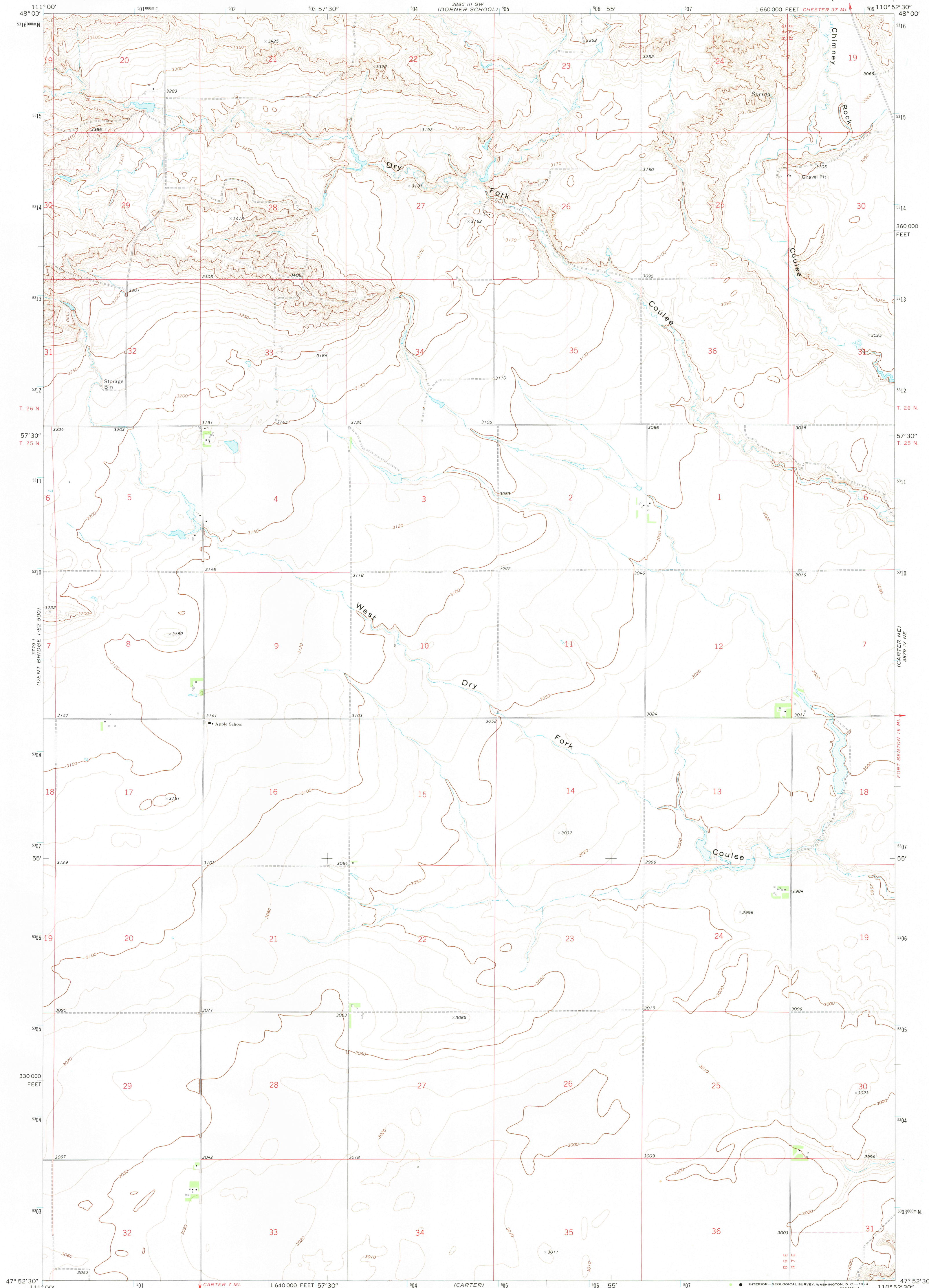


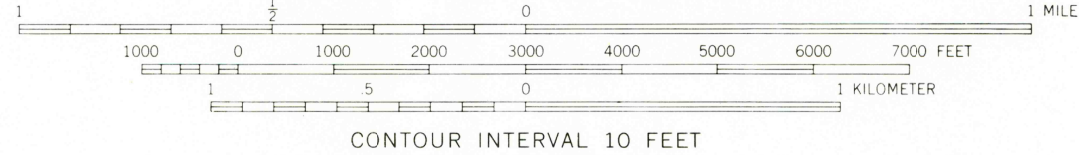
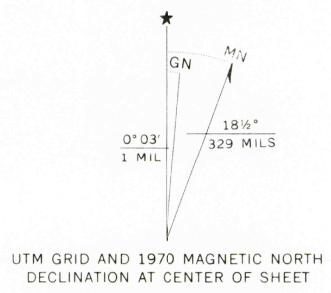
UNITED STATES
DEPARTMENT OF THE INTERIOR
GEOLOGICAL SURVEY

APPLE SCHOOL QUADRANGLE
MONTANA—CHOUTEAU CO.
7.5 MINUTE SERIES (TOPOGRAPHIC)



111° 00' 48' 00" N 110° 00' 00" W 110° 52' 30" W 111° 00' 48' 00" N
3880 1/4 SW (DORNER SCHOOL) 395
1660 000 FEET CHESTER 37 MI
3060 000 FEET
T. 26 N. T. 25 N. T. 25 N. T. 26 N.
3294 3203 3191 3145 3134 3105 3066 3035
3224 3203 3191 3145 3134 3105 3066 3035
3232 3200 3182
3157 3141 3103 3052 3024 3016 3017
3129 3103 3064 2999
3090 3071 3063 3085 3079 3006
3067 3042 3018 3009 2994
3052 3010 3010 3011 3003 3000
47° 52' 30" 111° 00' 1640 000 FEET 57' 30" 104 3879 1/4 SW 105 106 55' 107 47° 52' 30" 110° 52' 30" W

Mapped, edited, and published by the Geological Survey
Control by USGS and USC&GS
Topography by photogrammetric methods from aerial
photographs taken 1969. Field checked 1970.
Polyconic projection. 1927 North American datum
10,000-foot grid based on Montana coordinate system,
north zone
1000-meter Universal Transverse Mercator grid ticks,
zone 12, shown in blue
Fine red dashed lines indicate selected fence lines



ROAD CLASSIFICATION

Primary highway, hard surface	Light-duty road, hard or improved surface
Secondary highway, hard surface	Unimproved road

 Interstate Route
 U. S. Route
 State Route



USGS
Historical
Topographic
Edition

APPLE SCHOOL, MONT.
N4752.5-W11052.5/7.5
1970
AMS 3879 1/4 NW—SERIES V894

DEC 20 1973

2605