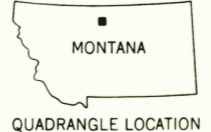
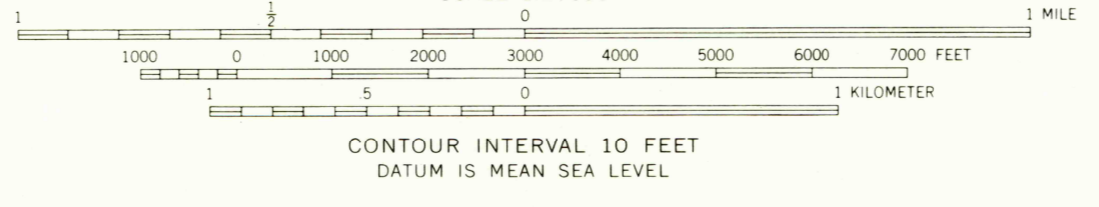
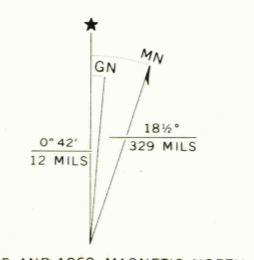




Mapped, edited, and published by the Geological Survey
Control by USGS and USC&GS
Topography by photogrammetric methods from aerial
photographs taken 1968. Field checked 1969
Polyconic projection. 1927 North American datum
10,000-foot grid based on Montana coordinate system,
north zone
1000-meter Universal Transverse Mercator grid ticks,
zone 12, shown in blue
Fine red dashed lines indicate selected fence lines



ROAD CLASSIFICATION
Light-duty road, all weather. Unimproved road, fair or dry
improved surface weather


BAILEY RESERVOIR, MONT.
NE 4 BOXELDER 15' QUADRANGLE
N 4822.5—W 11000/7.5

USGS
Historical File
Topographic Division

DEC 20 1972

USGS
HISTORICAL FILE
TOPOGRAPHIC DIVISION

1969
AMS 3980 I NE—SERIES V894



Handwritten notes: P.W.D. 2500