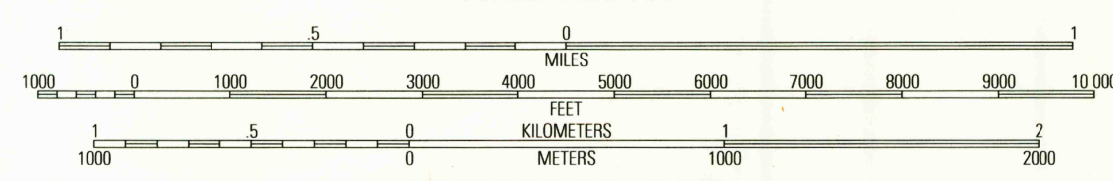



Produced by the United States Geological Survey 1993
Revision by USDA Forest Service 2000

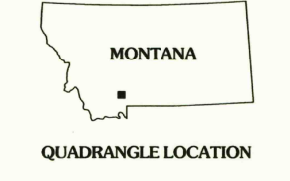
Topography compiled 1988. Planimetry derived from imagery taken 1998 and other sources. Public Land Survey System and survey control current as of 2003. Boundaries current as of 2000.
North American Datum of 1927 (NAD 27). Projection and 10 000-foot ticks: Montana coordinate system, south zone (Lambert conformal conic).
Blue 1000-meter Transverse Mercator ticks, zone 12
North American Datum of 1983 (NAD 83) is shown by dashed corner ticks
The values of the shift between NAD 27 and NAD 83 for 7.5-minute intersections are obtainable from National Geographic Survey NADCON software

Non-National Forest System lands within the National Forest
Indholdings may exist in other National or State reservations
This map is not a legal land line or ownership document. Public lands are subject to change and leasing, and may have access restrictions; check with local offices. Obtain permission before entering private lands
Protracted Blocks (PB) are unsurveyed land of uncertain acreage



CONTOUR INTERVAL 40 FEET
NATIONAL GEODETTIC VERTICAL DATUM OF 1929
TO CONVERT FROM FEET TO METERS, MULTIPLY BY 0.3048

THIS MAP COMPLIES WITH NATIONAL MAP ACCURACY STANDARDS
FOR SALE BY U.S. GEOLOGICAL SURVEY, P.O. BOX 25286, DENVER, COLORADO 80225
A FOLDER DESCRIBING TOPOGRAPHIC MAPS AND SYMBOLS IS AVAILABLE ON REQUEST



QUADRANGLE LOCATION

1	2	3	1 Cherry Creek Canyon
4	5	4 Willow Swamp	2 Ruby Mountain
6	7	8 Hidden Lakes	3 Gallatin Gateway
			5 Garnet Mountain
			6 Lone Mountain
			7 Gallatin Peak
			8 Hidden Lakes

HIGHWAYS AND ROADS

Interstate		Primary highway	
U.S.		Secondary highway	
State		Light-duty road	
County		Composition: Unspecified	
National Forest, suitable for passenger cars		Paved	
National Forest, suitable for high clearance vehicles		Gravel	
National Forest Trail		Dirt	
		Unimproved; 4 wheel drive	
		Trail	
		Gate/Barrier	

USGS LIBRARY - RESTON
3 1818 00511601 5

OCT 06 2009

BEACON POINT, MT
2000
45111-D3-TF-024
NIMA 3774 IV NE-SERIES V894

USGS Library
Reston, VA.
Topo Archive

