

Produced by the U.S. Geological Survey
Revised by the U.S. Forest Service

Areas outside the National Forest System lands may not have been revised
Control by USGS and USC&GS

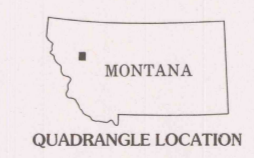
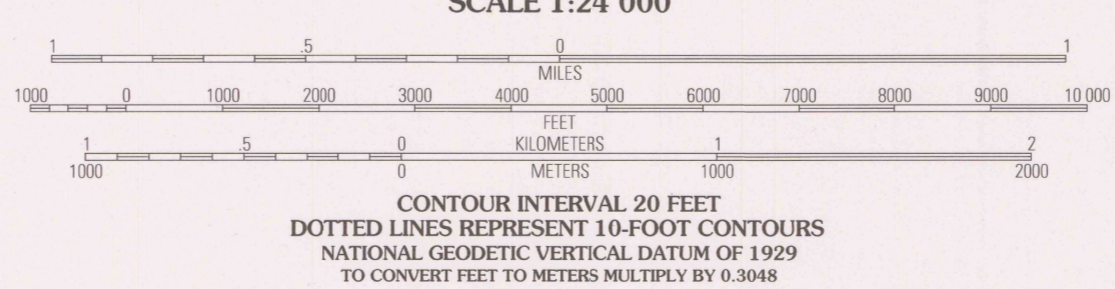
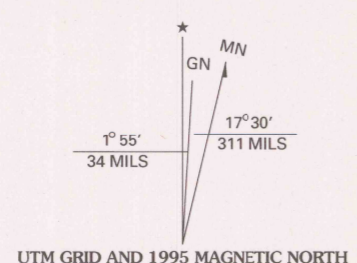
Compiled from aerial photographs taken 1956. Revised from aerial
photographs taken 1990. Partial field check by U.S. Forest Service 1994

North American Datum of 1927 (NAD 27). Projection and 10,000-foot ticks:
Montana coordinate system, north zone (Lambert conformal conic). Blue
1000-meter Universal Transverse Mercator ticks, zone 11

North American Datum of 1983 (NAD 83) is shown by dashed corner ticks
The values of the shift between NAD 27 and NAD 83 for 7.5-minute
intersections are obtainable from National Geodetic Survey NADCON software

Non-National Forest System lands within the National Forest
Inholdings may exist in other National or State reservations

This map is not a legal land line or ownership document. Public lands are
subject to change and leasing, and may have access restrictions; check
with local offices. Obtain permission before entering private lands



1	2	3
4	5	6
7	8	

ADJOINING 7.5' QUADRANGLES

- Interstate 1-4
- U. S. 5-9
- State 10-14
- County 15-19
- National Forest, suitable
for passenger cars 20-24
- National Forest, suitable for
high clearance vehicles 25-29
- National Forest Trail 30-34
- Primary highway 35
- Secondary highway 36
- Light-duty road 37
- Paved 38
- Gravel 39
- Dirt 40
- Composition unspecified 41
- Unimproved; 4 wheel drive 42
- Trail 43
- Gate 44

THIS MAP COMPLIES WITH NATIONAL MAP ACCURACY STANDARDS
FOR SALE BY U.S. GEOLOGICAL SURVEY
DENVER, COLORADO 80225 OR RESTON, VIRGINIA 22092
A FOLDER DESCRIBING TOPOGRAPHIC MAPS AND SYMBOLS IS AVAILABLE ON REQUEST

BEAVER LAKE, MONT.
48114-D4-TF-024
1994
DMA 3180 IV NW - SERIES V894

