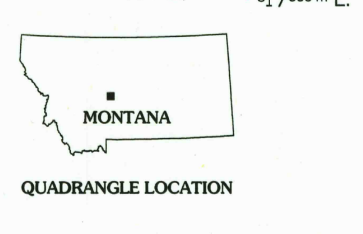
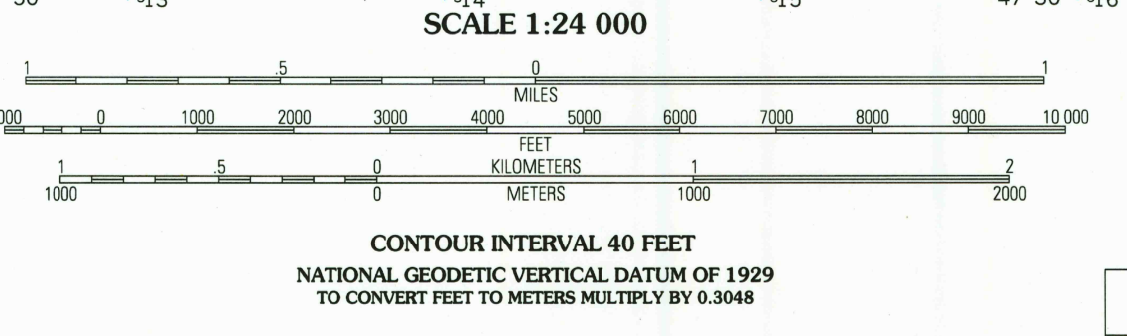



USGS AND HISTORICAL PHOTO REPRODUCTION
SEP 31 1997
RST 10 5114 0875

ISBN 0-607-88015-5
9 780607 880151

Produced by the U.S. Geological Survey
Revised by the U.S. Forest Service
Areas outside the National Forest System lands may not have been revised
Control by USGS and USC&GS
Compiled from aerial photographs taken 1962. Revised from aerial photographs taken 1995. Partial field check by U.S. Forest Service 1995
North American Datum of 1927 (NAD 27). Projection and 10 000-foot ticks: Montana coordinate system, central zone (Lambert conformal conic)
Blue 1000-meter Universal Transverse Mercator ticks, zone 12
North American Datum of 1983 (NAD 83) is shown by dashed corner ticks
The values of the shift between NAD 27 and NAD 83 for 7.5-minute intersections are obtainable from National Geodetic Survey NADCON software
Non-National Forest System lands within the National Forest
Inholdings may exist in other National or State reservations
This map is not a legal land line or ownership document. Public lands are subject to change and leasing, and may have access restrictions; check with local offices. Obtain permission before entering private lands



1	2	3	1 Thunder Mountain
			2 Monarch
			3 Barker
4	5	4 Bubbling Springs	
		5 Nehart	
		6 Strawberry Butte	
6	7	7 Moose Mountain	
		8 Kings Hill	

Interstate	5	Primary highway	—
U. S.	163	Secondary highway	—
State	29	Light-duty road	—
County	5	Paved	—
National Forest, suitable for passenger cars	105	Gravel	—
National Forest, suitable for high clearance vehicles	106	Dirt	—
National Forest Trail	384	Composition unspecified	—
		Unimproved; 4 wheel drive	4WD
		Trail	—
		Gate	—

BELT PARK BUTTE, MT
1995
DMA 3877 IV NE - SERIES V894

THIS MAP COMPLIES WITH NATIONAL MAP ACCURACY STANDARDS FOR SALE BY U.S. GEOLOGICAL SURVEY DENVER, COLORADO 80225
A FOLDER DESCRIBING TOPOGRAPHIC MAPS AND SYMBOLS IS AVAILABLE ON REQUEST