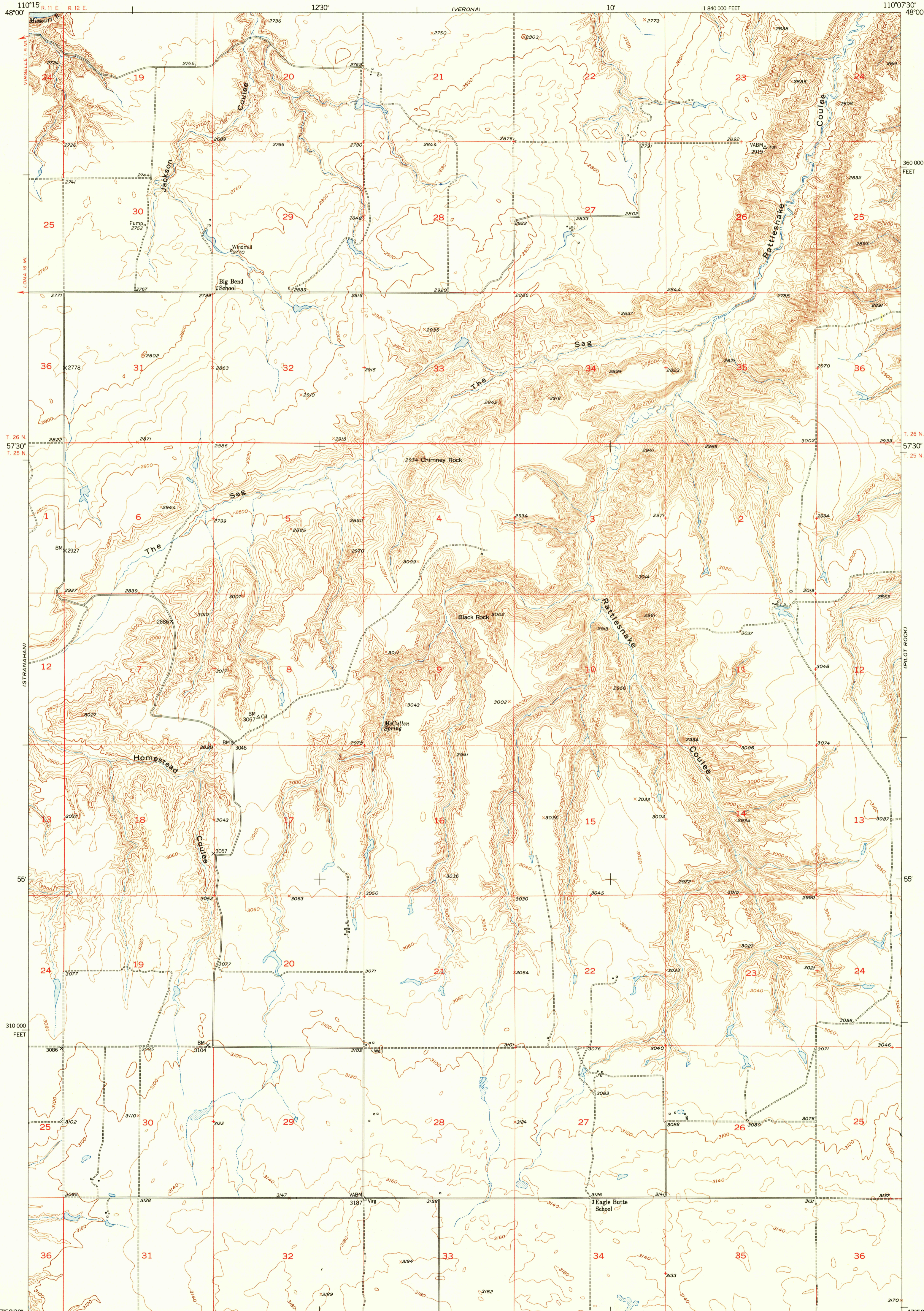


U.S.G.S.
FILE COPY
TOPOGRAPHIC DIVISION



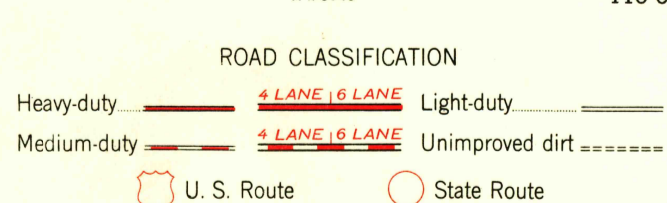
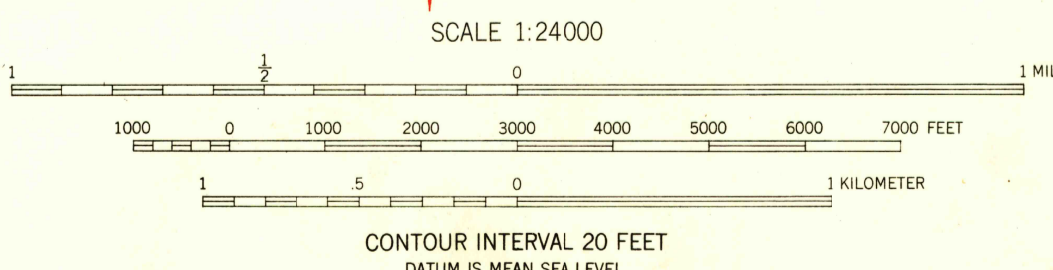
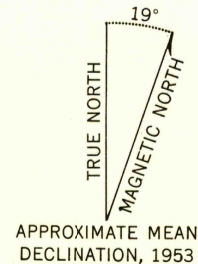
Mapped, edited, and published by the Geological Survey as part of the Department of the Interior program for the development of the Missouri River Basin

Control by USGS and USC&GS

Topography from aerial photographs by multiplex methods and by plane-table surveys 1953. Aerial photographs taken 1952.

Polyconic projection. 1927 North American datum
10,000-foot grid based on Montana coordinate system, north zone

Dashed land lines indicate approximate locations



BIG BEND SCHOOL, MONT.
N4752.5-W11007.5/7.5

1953

THIS MAP COMPLIES WITH NATIONAL MAP ACCURACY STANDARDS
FOR SALE BY U. S. GEOLOGICAL SURVEY, FEDERAL CENTER, DENVER, COLORADO OR WASHINGTON 25, D. C.
A FOLDER DESCRIBING TOPOGRAPHIC MAPS AND SYMBOLS IS AVAILABLE ON REQUEST

USGS
Historical File
Topographic Division

U.S.G.S.
FILE COPY
TOPOGRAPHIC DIVISION

FEB 15 1955