
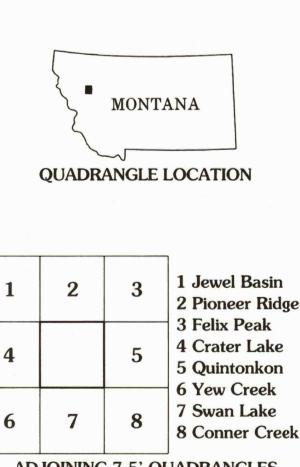
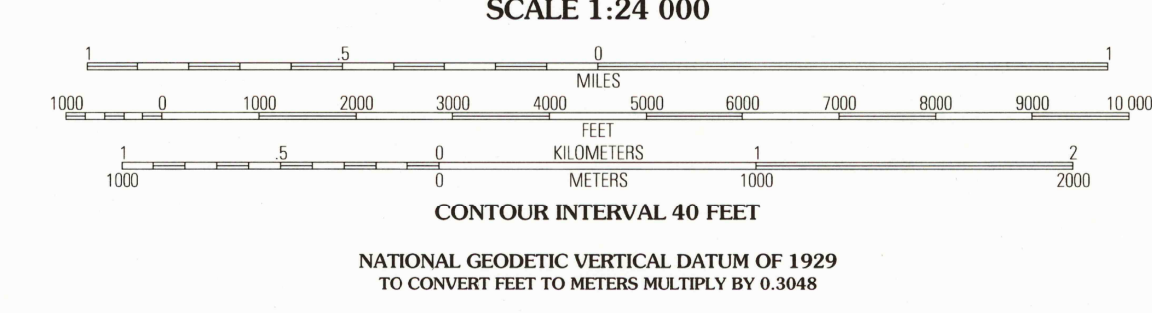
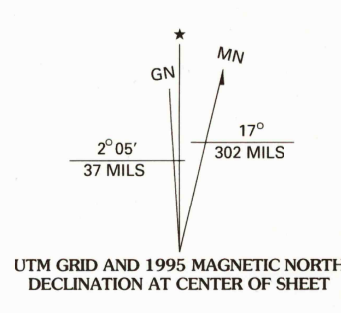


U.S. GEOLOGICAL SURVEY
TOPOGRAPHIC MAP ARCHIVES
NOV 26 1996
REC'D FILE COPY



Produced by the U.S. Geological Survey
Revised by the U.S. Forest Service
Areas outside the National Forest System lands may not have been revised.
Control by USGS and USC&GS
Compiled from aerial photographs taken 1954-1955. Revised from aerial photographs taken 1990. Partial field check by U.S. Forest Service 1994.
North American Datum of 1927 (NAD 27). Projection and 10 000-foot ticks: Montana coordinate system, north zone (Lambert conformal conic). Blue 1000-meter Universal Transverse Mercator ticks, zone 12.
North American Datum of 1983 (NAD 83) is shown by dashed corner ticks. The values of the shift between NAD 27 and NAD 83 for 7.5-minute intersections are obtainable from National Geodetic Survey NADCON software.
Non-National Forest System lands within the National Forest.
Inholdings may exist in other National or State reservations.
This map is not a legal land line or ownership document. Public lands are subject to change and leasing, and may have access restrictions; check with local offices. Obtain permission before entering private lands.



SCALE 1:24 000

NATIONAL GEODETIC VERTICAL DATUM OF 1929
TO CONVERT FEET TO METERS MULTIPLY BY 0.3048

THIS MAP COMPLIES WITH NATIONAL MAP ACCURACY STANDARDS
FOR SALE BY U.S. GEOLOGICAL SURVEY
DENVER, COLORADO 80225 OR RESTON, VIRGINIA 22092
A FOLDER DESCRIBING TOPOGRAPHIC MAPS AND SYMBOLS IS AVAILABLE ON REQUEST

ADJOINING 7.5' QUADRANGLES

1	2	3	4	5	6	7	8
---	---	---	---	---	---	---	---

1 Jewel Basin
2 Pioneer Ridge
3 Fells Peak
4 Crater Lake
5 Quantonk
6 Yew Creek
7 Swan Lake
8 Corner Creek

INTERSTATE 5
U. S. 20
State 9
County 10
National Forest, suitable for passenger cars 105
National Forest, suitable for high clearance vehicles 106
National Forest Trail 384

Primary highway 5
Secondary highway 10
Light-duty road 15
Paved 20
Gravel 25
Dirt 30
Composition unspecified 35
Unimproved; 4 wheel drive 4WD
Trail 45
Gate 50

BIG HAWK MOUNTAIN, MONT.
48113-A7-TF-024
1994
DMA 3280 III SE - SERIES V894