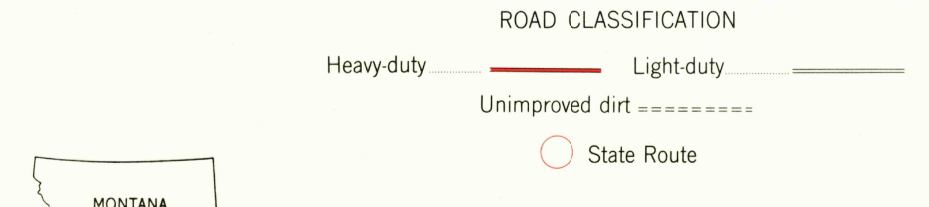
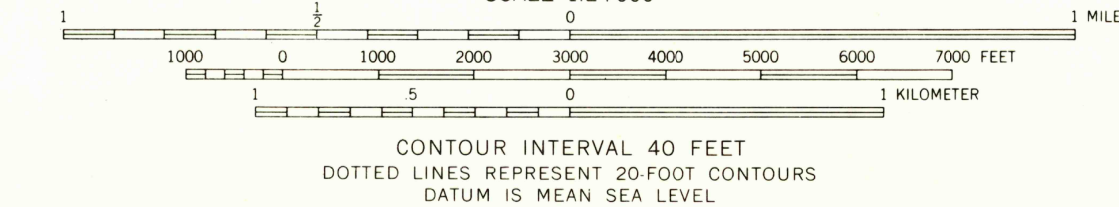
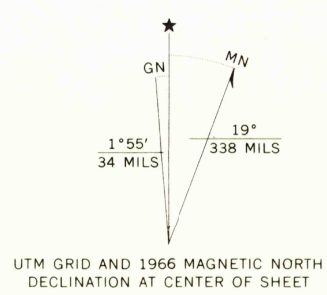


Mapped, edited, and published by the Geological Survey
Control by USGS and USC&GS
Topography by photogrammetric methods from aerial photographs taken 1965. Field checked 1966
Polyconic projection. 1927 North American datum
10,000-foot grid based on Montana coordinate system, south zone
1000-meter Universal Transverse Mercator grid ticks, zone 12, shown in blue
Fine red dashed lines indicate selected fence lines



U.S.G.S. BIG HOLE BATTLEFIELD, MONT.
N4537.5—W11337.5/7.5
1966
AMS 3275 II NW—SERIES V894

FILE COPY
TOPOGRAPHIC DIVISION

USGS
Historical File
Topographic Division

3410
OCT 23 1970