



RECEIVED APR 30 2002 USGS/IMM/HISTORICAL MAP ARCHIVES

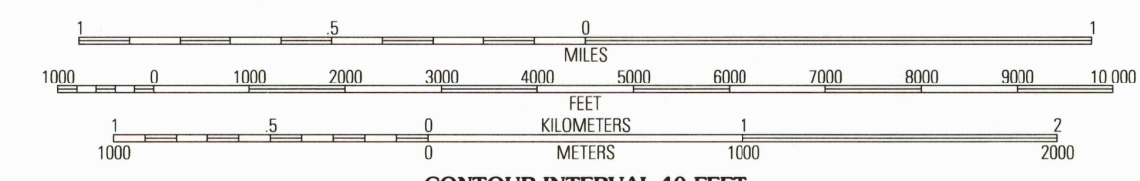
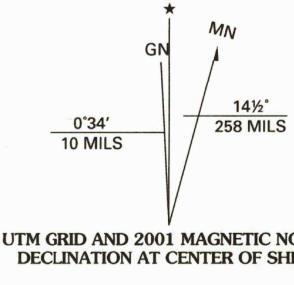


Produced by the United States Geological Survey 1988 Revision by USDA Forest Service 1997

Topography compiled 1982. Planimetry derived from imagery taken 1995 and other sources. Public Land Survey System and survey control current as of 1999

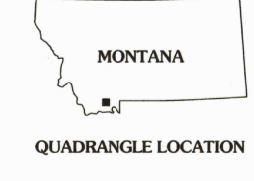
North American Datum of 1927 (NAD 27). Projection and 10 000-foot ticks: Montana coordinate system, south zone (Lambert conformal conic) Blue 1000-meter Universal Transverse Mercator ticks, zone 12 North American Datum of 1983 (NAD 83) is shown by dashed corner ticks The values of the shift between NAD 27 and NAD 83 for 7.5-minute intersections are obtainable from National Geodetic Survey NADCON software

Non-National Forest System lands within the National Forest Inholdings may exist in other National or State reservations This map is not a legal land line or ownership document. Public lands are subject to change and leasing, and may have access restrictions; check with local offices. Obtain permission before entering private lands Unsurveyed land net is not official



SCALE 1:24 000 CONTOUR INTERVAL 40 FEET NATIONAL GEODETIC VERTICAL DATUM OF 1929 TO CONVERT FROM FEET TO METERS, MULTIPLY BY 0.3048

THIS MAP COMPLIES WITH NATIONAL MAP ACCURACY STANDARDS FOR SALE BY U.S. GEOLOGICAL SURVEY, P.O. BOX 25286, DENVER, COLORADO 80225 A FOLDER DESCRIBING TOPOGRAPHIC MAPS AND SYMBOLS IS AVAILABLE ON REQUEST



QUADRANGLE LOCATION

Table with 3 columns and 8 rows listing adjacent 7.5-minute quadrangles: 1 Warm Springs Creek, 2 Broadtail Ridge, 3 Bucks Nest, 4 Iron Creek, 5 Granite Mountain, 6 Euroka Basin, 7 Windy Hill, 8 Freezout Mountain

Legend for roads and highways: Interstate, U.S., State, County, National Forest, National Forest suitable for passenger cars, National Forest suitable for high clearance vehicles, National Forest Trail, Primary highway, Secondary highway, Light-duty road, Composition: Unspecified, Paved, Gravel, Dirt, Unimproved: 4 wheel drive, Trail, Gate: Barrier

BIG HORN MOUNTAIN, MT 1997 44111-H7-TF-024 NIMA 3673 IV NE-SERIES V894