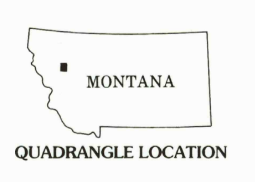
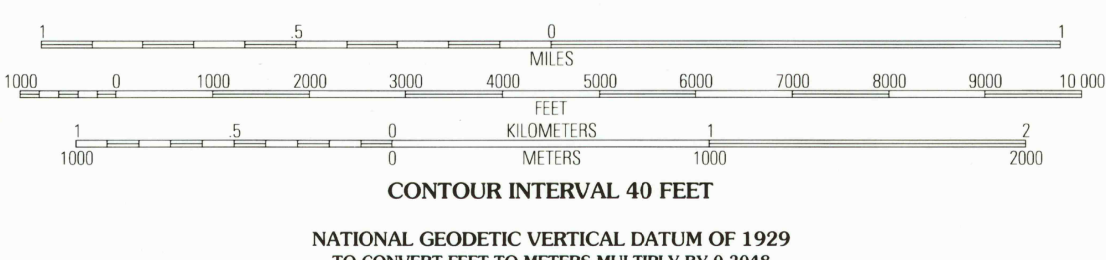
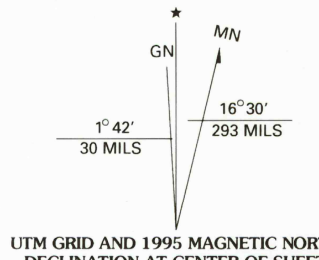


USGS AND HISTORICAL  
MAP ARCHIVES  
JUN 30 1997  
REC'D FILE COPY

Produced by the U.S. Geological Survey  
Revised by the U.S. Forest Service  
Areas outside the National Forest System lands may not have been revised  
Control by USGS and USC&GS  
Compiled from aerial photographs taken 1969. Revised from aerial photographs taken 1990. Partial field check by U.S. Forest Service 1994  
North American Datum of 1927 (NAD 27). Projection and 10 000-foot ticks: Montana coordinate system, central and north zones (Lambert conformal conic). Blue 1000-meter Universal Transverse Mercator ticks, zone 12  
North American Datum of 1983 (NAD 83) is shown by dashed corner ticks. The values of the shift between NAD 27 and NAD 83 for 7.5-minute intersections are obtainable from National Geodetic Survey NADCON software  
Non-National Forest System lands within the National Forest  
Inholdings may exist in other National or State reservations  
This map is not a legal land line or ownership document. Public lands are subject to change and leasing, and may have access restrictions. Check with local offices. Obtain permission before entering private lands



1	2	3
4	5	6
7	8	

- Interstate ..... 1  
U. S. ..... 2  
State ..... 3  
County ..... 4  
National Forest, suitable for passenger cars ..... 5  
National Forest, suitable for high clearance vehicles ..... 6  
National Forest Trail ..... 8A
- Primary highway ..... 1  
Secondary highway ..... 2  
Light-duty road ..... 3  
Paved ..... 4  
Gravel ..... 5  
Dirt ..... 6  
Composition unspecified ..... 7  
Unimproved; 4 wheel drive ..... 8  
Trail ..... 9  
Gate ..... 10
- 1 Marmot Mountain  
2 Pagoda Mountain  
3 Amphitheatre Mountain  
4 Big Salmon Lake West  
5 Laystack Mountain  
6 Shaw Creek  
7 Una Mountain  
8 Pilot Peak
- BIG SALMON LAKE EAST, MONT.**  
47113-E8-TF-024  
1994  
DMA 3379 III SE - SERIES V894

ISBN 0-607-87188-1  
9 780607 871883