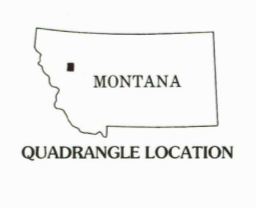
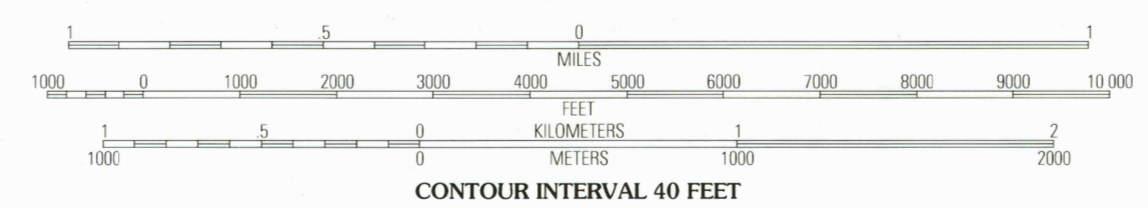
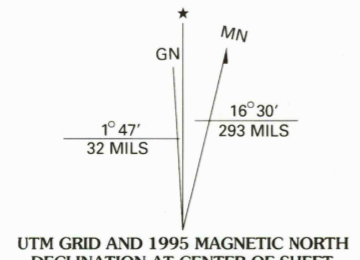




USGS 1990 HISTORICAL  
MAP ARCHIVES  
JUN 30 1997  
REC'D FILE COPY



Produced by the U.S. Geological Survey  
Revised by the U.S. Forest Service  
Areas outside the National Forest System lands may not have been revised  
Control by USGS and USC&GS  
Compiled from aerial photographs taken 1969. Revised from aerial photographs taken 1990. Partial field check by U.S. Forest Service 1994.  
North American Datum of 1927 (NAD 27). Projection and 10 000-foot ticks: Montana coordinate system, north zone (Lambert conformal conic). Blue 1000-meter Universal Transverse Mercator ticks, zone 12  
North American Datum of 1983 (NAD 83) is shown by dashed corner ticks. The values of the shift between NAD 27 and NAD 83 for 7.5-minute intersections are obtainable from National Geodetic Survey NADCON software  
Non-National Forest System lands within the National Forest  
Inholdings may exist in other National or State reservations  
This map is not a legal land line or ownership document. Public lands are subject to change and leasing, and may have access restrictions; check with local offices. Obtain permission before entering private lands



1	2	3
1	2	3
4	5	6
6	7	8

Highways and Roads	Symbol
Interstate	Red double line with shield
U.S. Secondary highway	Red dashed line with shield
State Secondary highway	Red dashed line
Light-duty road	Red dashed line
Paved	Red solid line
Gravel	Red dashed line
Dirt	Red dashed line
Composition unspecified	Red dashed line
Unimproved; 4 wheel drive	Red dashed line
Trail	Red dashed line
Gate	Red dashed line

THIS MAP COMPLIES WITH NATIONAL MAP ACCURACY STANDARDS  
FOR SALE BY U.S. GEOLOGICAL SURVEY  
DENVER, COLORADO 80225 OR RESTON, VIRGINIA 22092  
A FOLDER DESCRIBING TOPOGRAPHIC MAPS AND SYMBOLS IS AVAILABLE ON REQUEST

BIG SALMON LAKE WEST, MONT.  
47113-E4-TF-024  
1994  
DMA 3379 III SW - SERIES V894