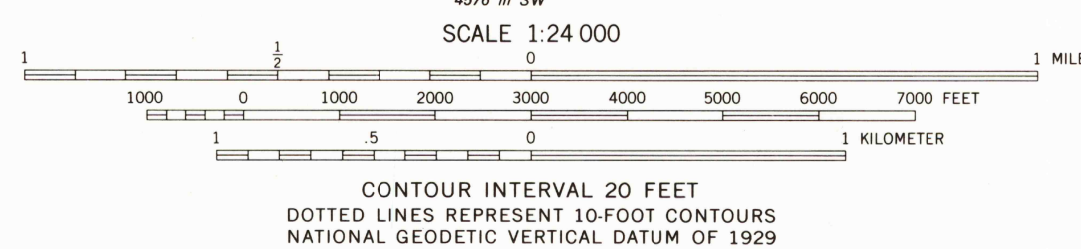
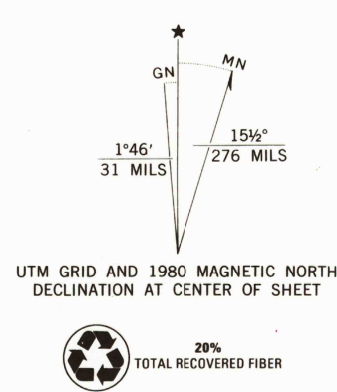



Mapped, edited, and published by the Geological Survey as part of the Department of the Interior program for the development of the Missouri River Basin... CONTROL BY USGS, USC&GS, AND U.S. BUREAU OF RECLAMATION... TOPOGRAPHY BY PHOTOGRAMMETRIC METHODS FROM AERIAL PHOTOGRAPHS TAKEN 1956. FIELD CHECKED 1960... POLYCONIC PROJECTION 1927 NORTH AMERICAN DATUM 10,000-FOOT GRID BASED ON MONTANA COORDINATE SYSTEM, SOUTH ZONE... DASHED LAND LINES INDICATE APPROXIMATE LOCATIONS TO PLACE ON THE PREDICTED NORTH AMERICAN DATUM 1983 MOVE THE PROJECTION LINES 7 METERS NORTH AND 51 METERS EAST AS SHOWN BY DASHED CORNER TICKS



THIS MAP COMPLIES WITH NATIONAL MAP ACCURACY STANDARDS FOR SALE BY U.S. GEOLOGICAL SURVEY P.O. BOX 25286, DENVER, COLORADO 80225 A FOLDER DESCRIBING TOPOGRAPHIC MAPS AND SYMBOLS IS AVAILABLE ON REQUEST



BIGHORN, MONT. 46107-B4-TF-024 1960 PHOTOREVISED 1980 DMA 4576 III NW-SERIES V894

Revisions shown in purple compiled from aerial photographs taken 1978. Map edited 1980. This information not field checked.

RECEIVED JUL 3 1 2002

U.S. GEOLOGICAL SURVEY HISTORICAL MAP ARCHIVES

